

RECEIVED

2025 AUG 8 PM 1:01

CITY SECRETARY
DALLAS, TEXAS

Public Notice

250715

POSTED CITY SECRETARY
DALLAS, TX

City of Dallas

*1500 Marilla Street, City Council Chambers, 6th Floor
Dallas, Texas 75201*



Community Police Oversight Board

AUGUST 12, 2025

5:30 PM

Community Police Oversight Board FY 24-25 Subcommittees	
Policy Subcommittee Changa Higgins, (C) Deatra Wadsworth (VC), Ozzie Smith, Judge C. Lander, David Kitner, Brandon Freidman	Rules Subcommittee Alison Grinter-Allen (C), Judge C. Lander (VC), Brian Bah, Derric Pegram
Board Training Subcommittee Dr. Loren Gilbert-Smith (C), Arlene Steinfeld (VC), Brian Bah, Changa Higgins, Derric Pegram	Community Engagement Subcommittee Jonathan Maples (C), Derric Pegram (VC), John Mark Davidson and Jennifer King

(C)- Chair (VC) - Vice Chair

Updated: 01/31/2025

General Information

The Dallas Council Committees regularly meet on Mondays beginning at 9:00 a.m. and 1:00 p.m. in the Council Chambers, 6th floor, City Hall, 1500 Marilla. Council Committee agenda meetings are broadcast live on [bit.ly/ cityofdallastv](http://bit.ly/cityofdallastv) and on Time Warner City Cable Channel 16.

Sign interpreters are available upon request with a 48-hour advance notice by calling (214) 670-5208 V/TDD. The City of Dallas is committed to compliance with the Americans with Disabilities Act. **The Council agenda is available in alternative formats upon request.**

If you have any questions about this agenda or comments or complaints about city services, call 311.

Rules of Courtesy

City Council meetings bring together citizens of many varied interests and ideas. To insure fairness and orderly meetings, the Council has adopted rules of courtesy which apply to all members of the Council, administrative staff, news media, citizens and visitors. These procedures provide:

- That no one shall delay or interrupt the proceedings, or refuse to obey the orders of the presiding officer.
- All persons should refrain from private conversation, eating, drinking and smoking while in the Council Chamber.
- Posters or placards must remain outside the Council Chamber.
- No cellular phones or audible beepers allowed in Council Chamber while City Council is in session.

"Citizens and other visitors attending City Council meetings shall observe the same rules of propriety, decorum and good conduct applicable to members of the City Council. Any person making personal, impertinent, profane or slanderous remarks or who becomes boisterous while addressing the City Council or while attending the City Council meeting shall be removed from the room if the sergeant-at-arms is so directed by the presiding officer, and the person shall be barred from further audience before the City Council during that session of the City Council. If the presiding officer fails to act, any member of the City Council may move to require enforcement of the rules, and the affirmative vote of a majority of the City Council shall require the presiding officer to act." Section 3.3(c) of the City Council Rules of Procedure. para hacer cumplir las reglas establecidas, y el voto afirmativo de la mayoría del Ayuntamiento Municipal precisara al oficial que este presidiendo la sesión a tomar acción." Según la sección 3.3 (c) de las reglas de procedimientos del Ayuntamiento.

Información General

Los Comités del Concejo de la Ciudad de Dallas se reúnen regularmente los lunes en la Cámara del consejo en el sexto piso del Ayuntamiento, 1500 Marilla, a partir de las 9:00 a.m. y la 1:00 p.m. Las reuniones de la agenda del Comité del Consejo se transmiten en vivo por la estación de [bit.ly/ cityofdallastv](http://bit.ly/cityofdallastv) y por cablevisión en la estación *Time Warner City Cable* Canal 16.

Intérpretes para personas con impedimentos auditivos están disponibles si lo solicita con 48 horas de anticipación llamando al (214) 670-5208 (aparato auditivo V/TDD). La Ciudad de Dallas se esfuerza por cumplir con el decreto que protege a las personas con impedimentos, *Americans with Disabilities Act*. **La agenda del Ayuntamiento está disponible en formatos alternos si lo solicita.**

Si tiene preguntas sobre esta agenda, o si desea hacer comentarios o presentar quejas con respecto a servicios de la Ciudad, llame al 311.

Reglas de Cortesía

Las asambleas del Ayuntamiento Municipal reúnen a ciudadanos de diversos intereses e ideologías. Para asegurar la imparcialidad y el orden durante las asambleas, el Ayuntamiento ha adoptado ciertas reglas de cortesía que aplican a todos los miembros del Ayuntamiento, al personal administrativo, personal de los medios de comunicación, a los ciudadanos, y a visitantes. Estos reglamentos establecen lo siguiente:

- Ninguna persona retrasara o interrumpirá los procedimientos, o se negara a obedecer las órdenes del oficial que preside la asamblea.
- Todas las personas deben abstenerse de entablar conversaciones, comer, beber y fumar dentro de la cámara del Ayuntamiento.
- Anuncios y pancartas deben permanecer fuera de la cámara del Ayuntamiento.
- No se permite usar teléfonos celulares o enlaces electrónicos (*paggers*) audibles en la cámara del Ayuntamiento durante audiencias del Ayuntamiento Municipal

"Los ciudadanos y visitantes presentes durante las asambleas del Ayuntamiento Municipal deben de obedecer las mismas reglas de comportamiento, decoro y buena conducta que se aplican a los miembros del Ayuntamiento Municipal. Cualquier persona que haga comentarios impertinentes, utilice vocabulario obsceno o difamatorio, o que al dirigirse al Ayuntamiento lo haga en forma escandalosa, o si causa disturbio durante la asamblea del Ayuntamiento Municipal, será expulsada de la cámara si el oficial que este presidiendo la asamblea así lo ordena. Además, se le prohibirá continuar participando en la audiencia ante el Ayuntamiento Municipal. Si el oficial que preside la asamblea no toma acción, cualquier otro miembro del Ayuntamiento Municipal puede tomar medidas

Handgun Prohibition Notice for Meetings of Governmental Entities

"Pursuant to Section 30.06, Penal Code (trespass by license holder with a concealed handgun), a person licensed under Subchapter H, Chapter 411, Government Code (handgun licensing law), may not enter this property with a concealed handgun."

"De acuerdo con la sección 30.06 del código penal (ingreso sin autorización de un titular de una licencia con una pistol oculta), una persona con licencia según el subcapítulo h, capítulo 411, código del gobierno (ley sobre licencias para portar pistolas), no puede ingresar a esta propiedad con una pistola oculta."

"Pursuant to Section 30.07, Penal Code (trespass by license holder with an openly carried handgun), a person licensed under Subchapter H, Chapter 411, Government Code (handgun licensing law), may not enter this property with a handgun that is carried openly."

"De acuerdo con la sección 30.07 del código penal (ingreso sin autorización de un titular de una licencia con una pistola a la vista), una persona con licencia según el subcapítulo h, capítulo 411, código del gobierno (ley sobre licencias para portar pistolas), no puede ingresar a esta propiedad con una pistola a la vista."

"Pursuant to Section 46.03, Penal Code (places weapons prohibited), a person may not carry a firearm or other weapon into any open meeting on this property."

"De conformidad con la Sección 46.03, Código Penal (coloca armas prohibidas), una persona no puede llevar un arma de fuego u otra arma a ninguna reunión abierta en esta propiedad."



COMMUNITY POLICE OVERSIGHT BOARD

REGULAR MEETING

Tuesday, March 18, 2025 - 5:30 PM

There are three ways to attend and participate:

1. In Person: Dallas City Hall, City Council Chambers,, 6th Flr.

2. Video Link Online:

<https://dallascityhall.webex.com/dallascityhall/j.php?MTID=m0af904ae5208b41498290d520d71c737>

Access Code: 2493 247 9352 **Meeting Password:** atB4duw3tm7

3. Telephone: +1-469-210-7159 United States Toll (Dallas)

The City of Dallas will make Reasonable Accommodations/Modifications to programs and/or other related activities to ensure any and all residents have access to services and resources to ensure an equitable and inclusive meeting. Anyone requiring auxiliary aid, service, and/or translation to fully participate in the meeting should notify the Office of Community Police Oversight by calling (214) 671-8283, three (3) business days prior to the scheduled meeting. A video stream of the meeting will be available twenty-four (24) hours after adjournment by visiting: Individuals and interested parties wishing to speak must register with the Office of Community Police Oversight at Dallascityhall.com/OCPO or call (214) 671- 8283, twenty- four (24) hours prior to the meeting date and time.

La Ciudad de Dallas hará adaptaciones o modificaciones razonables a los programas y/o otras actividades relacionadas para garantizar que todos y cada uno de los residentes tengan acceso a servicios y recursos para garantizar una reunión equitativa e inclusiva. Cualquier persona que requiera ayuda auxiliar, servicio y/o traducción para participar plenamente en la reunión debe notificar a la Oficina de Supervisión de la Policía Comunitaria llamando al (214) 671-8283, tres (3) días hábiles antes de la reunión programada. Una transmisión de video de la reunión estará disponible veinticuatro (24) horas después del cierre visitando <https://dallastx.new.swagit.com/views/113>.

Las personas y partes interesadas que deseen hablar deben registrarse en la Oficina de Supervisión de la Policía Comunitaria en Dallascityhall.com/OCPO o llamar al (214) 671- 8283, veinticuatro (24) horas antes de la fecha y hora de la reunión.

BOARD MEMBERS:

District 15 <u>Chair</u> John Mark Davidson	District 1 <u>Vice-Chair</u> Aswad Smith	District 2 Jonathan Maples	District 3 Walter Higgins	District 4 Loren Gilbert-Smith
District 5 Brian Bah	District 6 Derric Pegram	District 7 Timothy Jackson	District 8 Chauncey Lander	District 9 Alison Grinter Allen
District 10 Jennifer King	District 11 Arlene Steinfield	District 12 Deatra Wadsworth	District 13 David Kitner	District 14 Brandon Friedman

STAFF:

Director Police Monitor Michele Andre	Communication Advisor Waldir Guerrero	Special Investigator Gregory Huff	Policy Analyst Siara Montoya Obasuyi	Senior Outreach Specialist Alma Perez
Complaint Intake Specialist Kamona Russell				

The City of Dallas Office of Community Police Oversight (OCPO) is dedicated to addressing complaints against Dallas Police Department officers. The OCPO's primary function is to monitor DPD investigations of external administrative complaints or critical incidents, oversee mediations, independently investigate administrative investigations upon the conclusion of an internal affairs investigation (case disposition and discipline); review findings of internal affairs investigations or investigations of critical incidents and report the findings to the board; provide support services to the board such as aiding the board and the technical resource panel in their work; and assist the board with preparing reports. The OCPO does not represent complainants or assist in any monetary recovery or other damages sought by a complainant.

La Oficina de Supervisión de la Policía Comunitaria (OCPO) de la Ciudad de Dallas se dedica a atender quejas contra agentes del Departamento de Policía de Dallas. La función principal de la OCPO es monitorear las investigaciones del DPD sobre quejas administrativas externas o incidentes críticos, supervisar las mediaciones; investigar de forma independiente las investigaciones administrativas una vez concluida una investigación de asuntos internos (disposición del caso y disciplina); revisar los resultados de las investigaciones de asuntos internos o de incidentes críticos e informar los resultados a la junta; proporcionar servicios de apoyo a la junta, como ayudar a la junta y al panel de recursos técnicos en su trabajo; y ayudar a la junta en la preparación de informes. La OCPO no representa a los denunciantes ni ayuda en ninguna recuperación monetaria u otros daños solicitados por un denunciante.

Disclaimer and Public Comment Guidelines:

The Community Police Oversight Board (CPOB) is committed to providing equitable access to its meetings. If you require translation services, please contact the Board's Coordinator at OCPO@dallas.gov no later than the day before the meeting. Whenever possible, a translator will be provided.

Sign language interpreters, assistive listening devices, or other auxiliary aids and services may also be available upon request. To help ensure availability, please make your request at least **72 hours** in advance of the meeting you wish to attend.

Public Comment Information:

We value and welcome public input. To participate in the public comment period, please follow these guidelines:

- Address all comments to the **Chair**.
- To speak, please provide your **full name**. Anonymous participants will **not** be unmuted.
- If you are a **member of the media**, kindly identify yourself as such.
- You may indicate your wish to speak by **raising your hand** or **sending a message in the chat**.
- **Public comments may also be submitted through the chat** for inclusion in the record.
- Each speaker will be given **three (3) minutes** to address the Board. Time will be monitored, and speakers will be notified when their time has ended.

Any documents or follow-up communications can be submitted to OCPO@dallas.gov.

Important Conduct Guidelines:

Public comments should be limited to topics **on the agenda** or **within the jurisdiction** of the Community Police Oversight Board.

All participants must refrain from:

- Using offensive language
- Making threats
- Engaging in harassment

Violations of these guidelines may result in removal from the meeting.

Board Response and Follow-Up:

While public feedback is appreciated, **Board members may not be able to respond during the meeting**. However, we will make every effort to follow up by phone or email afterward.

For additional questions or follow-up, please contact:

 OCPO@dallas.gov  (214) 671-8283

Descargo de responsabilidad y directivas para comentarios públicos:

La Junta de Supervisión de la Policía Comunitaria (CPOB) se empeña en ofrecer acceso equitativo a sus reuniones. Si necesita servicios de traducción, póngase en contacto con el coordinador de la Junta en OCPO@dallas.gov a más tardar el día anterior a la reunión. Siempre que sea posible, se proporcionará un traductor.

También se pueden solicitar intérpretes de lenguaje de señas, dispositivos de asistencia auditiva u otros servicios y ayudas auxiliares. Para garantizar su disponibilidad, solicítelos al menos **72 horas** antes de la junta a la que desea asistir.

Información sobre comentarios públicos:

Valoramos y agradecemos las opiniones del público. Para participar en el período de comentarios públicos, siga estas reglas:

- Dirija todos los comentarios al **presidente de la comisión**.
- Para hablar, proporcione su **nombre completo**. No se activará el micrófono a participantes anónimos.
- Si es **miembro de los medios de comunicación**, identifíquese como tal.
- Puede indicar su deseo de hablar **levantando la mano o enviando un mensaje por el chat** si está en línea.
- **Los comentarios públicos también pueden enviarse a través del chat** para que se incluyan en el acta.
- Cada orador tendrá **tres (3) minutos** para dirigirse a la comisión. El tiempo será controlado, y se notificará a los oradores cuando su tiempo haya finalizado.

Cualquier documento o comunicación de seguimiento puede enviarse a OCPO@dallas.gov

Reglas Importantes de Conducta:

Los comentarios públicos deben limitarse a temas incluidos **en la agenda** o que estén **dentro de la jurisdicción de la Junta** de Supervisión Comunitaria de la Policía.

Todos los participantes deben abstenerse de:

- Usar lenguaje ofensivo
- Hacer amenazas
- Participar en acoso

El incumplimiento de estas reglas puede resultar en su expulsión de la reunión.

Respuesta y Seguimiento de la Junta:

Aunque valoramos las opiniones del público, los **miembros de la Junta no pueden responder durante la reunión**. Entanto, haremos todo lo posible por responder por teléfono o correo electrónico después de la reunión.

Si tiene más preguntas o desea realizar un seguimiento, póngase en contacto con:

✉ OCPO@dallas.gov ☎ (214) 671-8283

- I. Call to Order & Roll Call** (Acting Chair Ozzie Smith)
- II. Purpose of the CPOB** (Acting Chair Ozzie Smith)
 - a. The mission of the Community Police Oversight Board (CPOB), formerly known as the Civilian Review Board, is to enhance the public's trust that complaints of misconduct against Dallas Police Department (DPD) employees are conducted fairly and thoroughly, are transparent and ensure the City of Dallas residents have an accessible means to the complaint process. To help ensure this accountability, the Office of Community Police Oversight (OCPO) provides functional support and technical assistance to the CPOB.
- III. Public Comment/ Open Microphone** (3 Minutes Per Person)
 - a. During the open microphone period at the beginning of each Board meeting, up to five people are allowed to speak. Those who wish to speak must register before the meeting begins. Speaker registration will open 15 minutes prior to the start of the Board meeting. Each person who speaks at a public meeting must state his or her name, address, and, if applicable, who he or she represents. The first five registered speakers will be called in the order they signed up to speak at the beginning of the meeting.
- IV. Approval of June 6, 2025, CPOB Special Called Meeting Minutes**
- V. Approval of June 10, 2025, CPOB Regular Meeting Minutes**
- VI. In response to recent violence in Deep Ellum, Major Anthony Greer and Policy Analyst Siara Obasuyi will brief on the crime statistics from January to June 2025 in Deep Ellum and will answer general questions about public safety in the area.**
 - a. Discussion of Deep Ellum NIBRS Arrest Count Summary for January through June 2025.
- VII. Internal Affairs Division (IAD) Report** (Major Anthony Greer)
 - a. CPOB congratulates Major Anthony Greer on his promotion to Chief of Staff and extends a warm welcome to the new Major in the Internal Affairs Division.
- VIII. Office of Community Police Oversight Staff Report**
 - a. Introduction of Intake Specialist Kamona L. Russell** (Michele Andre)
 - i. Kamona Russell, a Houston native and Complaint Intake Specialist at the OCPO, holds a B.S. in Criminal Justice and has a background in customer service, financial reconciliation, and conflict resolution. She has worked in public and private sectors, including the Texas Senate and eBay, providing empathetic support and navigating complex systems. Her clear communication, solution focus, and advocacy help her build trust with diverse communities. Passionate about public service and community.

b. Directors' Report (Michele Andre)**c. Special Investigator Report** (Investigator Greg Huff)**i. Critical Incident Briefing**

1. Providing the board with timely notification of all critical incidents
 - a. July 5, 2025, Officer-Involved Shooting at 2600 Canton Street.
 - b. July 9, 2025, Officer-Involved Shooting on the 3000 block of Fairview Avenue.
 - c. July 13, 2025, Death in Custody at 5600 block of Lemmon Avenue.
 - d. July 27, 2025, Officer-Involved Shooting on the 10701 block of Fennell Street.

ii. Consideration of Independent Investigation Findings**1. DR2024-169 Devon Leach - Director-Initiated Independent Investigation**

- a. **Action:** Vote on the findings and/or recommendations of the independent investigation for Case No. **DR2024-169**

iii. Consideration of Independent Review Request**1. NI2025-0324 Melissa Garrett**

- a. **Action:** Vote on whether the OCPO should conduct an independent investigation of Case No. **NI2025-0324**

2. NI2025-0266 Jrmar Jefferson

- a. **Action:** Vote on whether the OCPO should conduct an independent investigation of Case No. **NI2025-0266**

3. NI2025-0435 Rigobert Chavez

- a. **Action:** Vote on whether the OCPO should conduct an independent investigation of Case No. **NI2025-0435**

4. NI2025-0453 Raymond Simmons

- a. **Action:** Vote on whether the OCPO should conduct an independent investigation of Case No. **NI2025-0453**

5. NI2025-0465 Raymond Simmons

- a. **Action:** Vote on whether the OCPO should conduct an independent investigation of Case No. **NI2025-0465**

6. NI2025-0534 Niriah Williams

- a. **Action:** Vote on whether the OCPO should conduct an independent investigation of Case No. **NI2025-0534**

iv. Monthly Activity Reports

1. June and July DPD Monthly Arrest by Council District Reports
 - a. APOWW Arrest by Address and Council District
 - b. Monthly Category Arrest (Highest Charge), Arrest by Misdemeanor and Felony, and Behavior Health Incidents.

- c. Monthly Arrest (Highest Charge) by Council District, Race, Sex, and Zip Code:
- d. Monthly CIT- Calls by Council District
- e. NIBRS Format
- f. Crime Trend Report - Year Comparisons and YTD
- g. 2020 Census Demographics by Dallas Council District
- 2. June and July External Administrative Complaints Reports
 - a. Monthly External Administrative Complaint Memo
 - b. Monthly External Administrative Complaint Chart
 - c. Monthly Completed Cases Report

d. Policy Analyst Report

(Policy Analyst Siara Obasuyi)

i. Special Session Legislative Update

- 1. Governor Abbott announced a Special Session of the 89th Texas Legislature, which began on Monday, July 21, 2025. The OCPO will provide updates on **Senate Bill 14** and the House companion bill, **House Bill 14**, and any other legislation that will impact police oversight in the City of Dallas as those bills progress.

ii. Legislative Briefings

- 1. Board members will be briefed on recent legislation and proposed bills, with an opportunity to review and ask questions about any potential changes to procedures.
 - a. **Senate Bill 14**

e. Community Engagement Report

(Alma Perez/ Waldir Guerrero)

i. Community Engagement Events

- 1. August 2, 2025, 10:00 AM - 2:00 PM, **4th Annual Community Does It Back-to-School Fair (D5)**, Dallas College Pleasant Grove, 802 S. Buckner Blvd., Dallas, TX 75217
- 2. August 5, 2025, 5:30 PM - 8:00 PM, **2025 National Night Out (D13)**, Marcus Recreation Center, 3003 Northaven Rd., Dallas, TX 75229
- 3. August 6, 2025, 11:15 AM - 12:45 PM, **Dallas Children's Advocacy Center Education Luncheon (D14)**, 400 Olive St., Dallas, TX 75201
- 4. August 6, 2025, 6:00 PM - 8:00 PM, **Dallas Works End of Internship Celebration**, First Presbyterian Church (1835 Young Street, Dallas)

ii. Newsletter Metrics and Communications.

IX. Community Police Oversight Board Reports/ Briefings

- a. Discussion and consideration of a response to Chief Comeaux's memo responding to CPOB's letter requesting clarification on DPD's collaboration with federal immigration authorities.

b. Chairman's Report**(Acting Chair Ozzie Smith)****c. CPOB Standing Subcommittee Reports**

- i. Each standing Subcommittee review matters in its area of responsibility that are referred to it by the Board, the police monitor, or an individual Board member and The Chair of the CPOB Subcommittees to report on its activities. Committee meetings are conducted in accordance with the Texas Open Meetings Act and CPOB Rule and Procedures.

1. Policy (C. Higgins)
2. Rules (A. Ginter–Allen)
3. Board Training (L. Gilbert–Smith)
4. Community Engagement (J. Maples)

d. Upcoming CPOB Meetings

- i. September 9, 2025, 5:30 pm, 6EN Council Chambers

X. Public Comment/Open Microphone**(3 minutes Per Person)**

- a. An open microphone period is provided after the Board has concluded its agenda, at which speakers not heard earlier in the meeting may speak.

XI. Adjournment**Materials Provided:**

- June 6, 2025, Special Called Meeting Minutes
- June 10, 2025, Regular Meeting Minutes
- Memo on Deep Ellum NIBRS Arrest Count Summary
- Deep Ellum NIBRS Arrest Count Summary for January through June 2025
- Chief's Update 25-0018 Promotions and Assignments
- DPD Main Org 8-13-25
- Critical Incident Briefing Memo on July 5, 2025, Officer-Involved Shooting at 2600 Canton Street
- Critical Incident Briefing Memo on July 9, 2025, Officer-Involved Shooting on the 3000 block of Fairview Avenue
- Critical Incident Briefing Memo on July 13, 2025, Death in Custody at 5600 block of Lemmon Avenue.
- Critical Incident Briefing Memo on July 27, 2025, Officer-Involved Shooting on the 10701 block of Finnell Street
- DR2024-169 Director-Initiated Independent Investigation Report
- NI2025-0324 Independent Review Request Memo
- NI2025-0266 Independent Review Request Memo
- NI2025-0435 Independent Review Request Memo
- NI2025-0453 Independent Review Request Memo

- NI2025-0465 Independent Review Request Memo
- NI2025-0534 Independent Review Request Memo
- NI2024-1209 Independent Review Request Memo
- NI2025-0128 Independent Investigation Memo
- June and July DPD Monthly Arrest by Council District Reports
- June and July External Administrative Complaints Reports
- Senate Bill 14 Legislative Briefing Memo
- June and July Community Engagement Calendars
- June 2025 Office of Community Police Oversight 101: Make Your Voice Heard, Feel Valued, and Stay Informed! Newsletter
- CPOB Request for Clarification on DPD Collaboration with Federal Immigration Authorities Letter
- Chief Comeaux's memo response to CPOB letter



Community Police Oversight Board

Meeting Minutes

The Community Police Oversight Board (CPOB) complies with the Texas Open Meetings Act (TOMA). This meeting was publicly posted at least 72 hours prior to convening. All agenda materials, meeting minutes, and recordings are available for review by contacting the Board Coordinator at 214-671-8283

-
- **Meeting Date: 06-06-2025**
 - **Convened: 5:30 p.m.**
 - **Adjourned: 6:52 p.m.**

Board Members Present

- Ozzie Smith (Vice Chairman) – District 1 (Virtual)*
- Jonathan E. Maples - District 2
- Walter Higgins – District 3 (Virtual)*
- Dr. Loren Gilbert-Smith - District 4
- Brian Bah – District 5 (Virtual)
- Derric Pegram – District 6
- Timothy Jackson – District 7
- C. Victor Lander – District 8
- Alison Grinter-Allen – District 9 (Virtual)
- Jenny King- District 10
- Arlene Steinfeld- District 11 (Virtual)
- Deatra Wadsworth – District 12 (Virtual)
- David Kitner - District 13 (Virtual)*
- Brandon Friedman - District 14
- John Mark Davidson (Chairman) - District 15

** Not present during initial roll call, acknowledged by the chairman at 5:47 pm.*

Board Members Absent

I. Call to Order & Roll Call

(Chairman John Mark Davidson)

II. Purpose of Meeting

(Chairman John Mark Davidson)

- a. During the May 13, 2025, meeting, the board decided to send a letter to Dallas Police Chief Comeaux requesting his stance on immigration and the Dallas Police Department's involvement in the deportations taking place by ICE. The chief's response lacked elements critical to understanding his stance, so a second letter has been prepared in response. This meeting is to discuss the elements of this letter.

III. Public Comments/Open Microphone

(3 minutes per person)

Chairman Davidson invites the public to provide comments, both in person and online. However, no community members were present to share any comments.

Action item

IV. Discussion on the Role of DPD in Immigration Enforcement (Chairman John Mark Davidson)

- a. Submittal of a letter to Chief Comeaux

Meeting Purpose:

The meeting was convened to discuss and vote on a revised draft letter addressed to Chief Eddie Comeaux of the Dallas Police Department. The letter responds to a prior communication from Chief Comeaux, which the board deemed incomplete regarding his stance on immigration enforcement and DPD's involvement with ICE.

Chairman John Mark Davidson Opening Remarks:

The Chair outlined the purpose of the meeting and emphasized the importance of submitting the letter by Monday morning to provide Chief Comeaux ample time to review it ahead of the board's scheduled meeting on Tuesday at 5:30 PM.

The Chair explained that the Policy Committee was originally tasked with reviewing the letter but had been unable to meet in time. To proceed efficiently, the board was asked to consider a motion to discharge the committee of its responsibility for this item, allowing the full board to debate and vote on the draft directly.

The Chair noted that any board member may choose whether to attach their name to the final letter. Although the Chair holds the authority to send the letter independently, he stated that he would abide by the board's decision in the spirit of collective governance.

Motion to Discharge Policy Committee:

- Motion by: Mr. Timothy Jackson (District 7)
- Seconded by: Dr. Lauren Gilbert Smith (District 4)
- Vote Outcome: Motion passed unanimously.

Motion to Approve Draft Letter:

- Motion by: Judge C. Victor Lander (District 8)
- Seconded by: Mr. Walter “Changa” Higgins (District 3)
- Open for discussion

Discussion Format:

The Chair opened the floor for discussion, allowing each board member up to five minutes to comment. The discussion order was left open (not by district), and participants were asked to be respectful of time. Board members attending virtually were also encouraged to keep their cameras on per city protocol.

Mr. Brandon Friedman (District 14):

Expressed support for the current draft and noted he would vote in favor regardless of whether his suggestions were incorporated. However, he proposed that the letter should include clear expectations for Chief Comeaux regarding DPD’s collaboration with ICE. He read a list of criteria that, if violated by state or federal agencies, should prompt DPD to cease cooperation. These included the use of escalatory force, warrantless searches, concealed identities, removal of name tags during operations, arrests without cause, and intimidation of officials or residents. He offered to email the proposed language to the Chair or Director for consideration. Which included the following points:

- Attempts by state and federal law enforcement agencies to use escalatory force that runs contrary to the DPD code of conduct.
- Searching or seizing individuals without judicial warrants.
- Detaining or arresting individuals without first properly identifying themselves or while concealing their faces.
- Requiring DPD officers to remove their name tags during joint operations.
- Detaining or arresting individuals for non-criminal acts protected by the U.S. Constitution.
- Forcibly deporting detainees in violation of court orders.
- Threatening or intimidating local officials in the process of carrying out their duties.
- Threatening or intimidating Dallas residents for exercising their legally protected rights.

Dr. Lauren Gilbert-Smith (District 4):

Agreed with Mr. Friedman’s concerns, particularly with ICE entering private property unlawfully and targeting peaceful demonstrators. Supported including his proposed criteria in the letter and suggested a follow-up letter might also be necessary to address

these broader issues. Dr. Gilbert-Smith requested that Mr. Friedman's list be shared with all members, including those attending remotely, and offered to help with email distribution.

Chairman's Note:

Acknowledged the presence of **Mr. David Kitner (District 13)** and **Vice Chair Ozzie Smith (District 1)** for the record.

Ms. Deatra Wadsworth (District 12):

Agreed that the letter should include specific expectations for Chief Comeaux. Emphasized the need for legal clarity and suggested the Chief consult with the City Attorney to ensure all collaboration aligns with existing rules and legal standards. Wadsworth referenced a recent article about "Operation Justice Trail," which mentioned that the operation appeared to be conducted in compliance with departmental procedures, though it involved some individuals with ICE holds. She also expressed concerns about prior comments made by the Chief and recommended that he also seek clarification from the City Manager.

Chairman John M Davidson (District 15)

Opened the floor for questions

Mr. Tim Jackson (District 7):

Commented on the recent news report of 98 arrests under Operation Justice Trail, noting that only three individuals had ICE holds. Expressed concern about potential contradictions in the board's approach: accepting warrant-based arrests for citizens without issue, yet raising concerns when enforcement actions involve undocumented individuals. Argued that all those arrested were previously convicted and not "random people being rounded up." Stated his belief that the Chief does not owe the board a direct explanation, but recommended that the Chief obtain an opinion from the City Attorney regarding legal compliance and communicate the findings back to the board.

Mr. Walter Higgins (District 3):

Higgins spoke in support of Board Member Friedman's proposed additions to the letter. He challenged Mr. Jackson's stance, emphasizing that the Chief is accountable to the board, especially when trust between law enforcement and marginalized communities is at stake. He highlighted the board's oversight role and the importance of asking questions on behalf of concerned communities. He asserted that demanding transparency is essential for building public trust and fostering effective policing.

Mr. Jackson (Response):

Stated he respectfully disagreed with Mr. Higgins. Voiced concern about emotional or reactionary responses from the board being perceived as lacking impact or credibility. Argued for setting a thoughtful, consistent precedent that invites constructive dialogue with the new Chief. Reiterated the need for inclusive discussion that values diverse viewpoints.

Mr. Walter Higgins (District 3):

Reinforced that the board's role is to ask tough questions and address serious issues, especially those affecting historically marginalized communities. Rejected the notion that raising racial concerns is "knee-jerk," referencing the board's formation as a direct result of advocacy by Black and Latino leaders seeking accountability. Urged his fellow board members to deepen their understanding of oversight and modern policing frameworks.

Chairman John M Davidson (District 15)

Thanked Mr. Higgins and acknowledged the participation of board members from Districts 3, 4, 7, 9, 12, and 14. Invited further comments.

Ms. Alison Griner-Allen (District 9):

Outlined three key concerns for inclusion in the letter:

- **Illegal Conduct by Federal Partners:** Called for DPD officers to intervene, report, and prevent illegal activity during joint operations with federal agencies, including ICE, especially in cases involving masked or unidentified agents.
- **Protester Surveillance and Data Sharing:** Opposed the use of facial recognition or drone footage from protests being shared with federal agencies. Advocated for the protection of First Amendment rights and clear limitations on surveillance.
- **Public Trust and Immigration Status:** Recommended adopting a policy of not asking individuals about immigration status during investigations of local crimes. Supported increased use of **cite-and-release** to avoid triggering ICE notifications via fingerprinting. Suggested virtual options (e.g., Zoom) for individuals hesitant to report crimes in person due to immigration fears.

Praised Chief Comeaux's stated intent to avoid immigration enforcement duties but encouraged clearer, tangible policies to reassure residents. Stressed the importance of building a police culture rooted in trust, safety, and constitutional compliance.

Chairman John M Davidson (District 15)

Thanked Ms. Griner-Allen for her comprehensive contribution. Indicated a summary of all proposed additions and recommendations would be prepared for consideration before the vote on the letter.

Mr. Pegram (District 6):

Reiterated that the priorities outlined in the letter—safety, well-being, and peace of mind—should reflect the board's commitment to ensuring residents do not live in fear. Emphasized that these are not just policy preferences but essential needs for a functioning and equitable city. Expressed support for incorporating the ideas raised by Board Members Griner-Allen and Friedman into the final version of the letter.

Judge Lander (District 8):

Voiced strong support for legal clarity in law enforcement procedures. Stressed the need for judicial warrants over administrative ones and criticized the lack of transparency around such practices. Raised concern over masked or unidentified officers operating in public spaces, particularly in an open-carry state like Texas, where identification is critical for public safety. Supported edits that establish clear expectations for the Chief and reiterated the importance of specifying what actions the board expects DPD to take.

Mr. Pegram (District 6) [Follow-up]:

Clarified that these expectations are not just requests, but operational necessities. Agreed with Judge Lander's assertion that the board should insist on them, not merely suggest.

Mr. David Kitner (District 13):

Expressed hesitation about the current process for drafting the letter, warning that piecemeal additions may reduce its clarity and effectiveness. Emphasized that letters written by committees often lack coherence. As a practicing attorney, he underscored the need for adherence to due process and expressed concern over deportation tactics, such as those involving removals to El Salvador, that may violate those rights. Stated opposition to sending the letter in its current form, citing a lack of concrete information and clarity on the Chief's actual policy stance. Recommended that the board collect questions for the Chief and wait for his formal response before drafting any correspondence.

Ms. King (District 10):

Agreed with Mr. Kitner, emphasizing that proceeding with the letter might be premature. Voiced concern about drawing negative attention to the City of Dallas by preemptively issuing a public stance without complete context. Supported the idea of submitting specific questions to Chief Comeaux ahead of the upcoming meeting. Also, earlier points about ensuring that the police department complies with laws and internal policy were echoed,

and it was affirmed that DPD's current culture has not shown signs of indiscriminate enforcement.

Chairman John M Davidson (District 15)

Acknowledged the range of perspectives expressed. Noted that comments have now been received from Districts 3, 4, 6, 7, 8, 9, 10, 12, 13, and 14. This indicated that all points would be recorded and synthesized for board review —stated intention to revisit the letter discussion following the board's meeting with Chief Comeaux.

Mr. Friedman (District 14):

Requested to respond to earlier comments and clarified that the Chief had already received a question from the board weeks prior and responded with only a terse, six-to-ten-word reply. Stated that the current letter should not be seen as premature but rather as a timely follow-up requesting elaboration. Acknowledged Mr. Kitner's concern about letters written by the committee, but emphasized the necessity of the communication, given the Chief's prior minimal response.

Ms. Jennifer King (District 10):

Ms. Jennifer King noted she had not seen the Chief's original response and expressed understanding of Mr. Friedman's position. Proposed a more diplomatic tone, emphasizing a desire to open a constructive dialogue with the Chief rather than making demands. Stated that, at present, there is no clear issue or violation requiring immediate correction and that specifics can be addressed as they arise.

Chairman John M Davidson (District 15)

Recapped that input has now been received from Districts 3, 4, 6, 8, 9, 10, 12, 13, and 14. Invited comments from Districts 1 and 11.

Ms. Arlene Steinfield (District 11):

Voiced strong support for sending the letter promptly. Highlighted concerns about a deteriorating national commitment to the rule of law, particularly in immigration matters. Advocated for including language in the letter emphasizing the Chief's obligation to uphold the rule of law. Stated that the Chief's brief prior response was insufficient and that the current draft provides an appropriate vehicle for requesting more clarity.

Mr. David Kitner (District 13) [Follow-up]:

Agreed that the Chief's earlier response was minimal, but reiterated his discomfort with moving forward on the letter without more information. Emphasized the importance of understanding what "following the law" actually means in the operational context. Reiterated the need for more detailed engagement before formalizing the board's stance in writing.

Ms. Steinfield (District 11) [Follow-up]:

Agreed to disagree with Mr. Kitner. The letter already seeks further information and can be supplemented later, but that a response from the Chief is due now.

Chairman John M Davidson (District 15)

Thanked Ms. Steinfield and recognized Vice Chair Ozzie Smith.

Vice Chair Ozzie Smith (District 1):

Stated he would vote *no* on sending the letter at this time. Explained that the timing of the letter is the core concern. Emphasized the opportunity for real-time engagement and follow-up when the board meets with the Chief next week—an opportunity not afforded by written correspondence.

Warned that sending a letter now could delay getting meaningful answers, as the Chief's office would likely take time to respond in writing, making it redundant with the upcoming meeting.

Encouraged the board to use the upcoming meeting for direct questioning, noting that a letter may still be appropriate afterward, particularly if responses from the Chief are insufficient or unsatisfactory.

Closed by affirming that the board is already compiling questions for the Chief and that a more informed letter could be crafted based on that exchange.

Chairman John M Davidson (District 15)

Thanked Vice Chair Smith for the thoughtful input. Acknowledged the complexity and range of views on the issue. Confirmed that comments have now been received from all districts.

Thanked Vice Chair Smith for his remarks. Confirmed comments have been received from Districts 1, 3, 4, 6, 8, 9, 10, 11, 12, 13, and 14. Invited remaining members to use their time.

Jonathan Maples (District 2):

Expressed appreciation for the letter and acknowledged the need to address the Chief's prior brief response. Highlighted growing public fear and erosion of trust in law

enforcement, as seen firsthand through his monthly food drives, which have seen a 40% decrease in participation due to community fear.

Stressed the importance of asking questions and reaffirmed that his role on the board is rooted in accountability to the public, not fear or formality. Urged fellow members to give the Chief due process, especially with a scheduled meeting coming up on Tuesday.

Recommended waiting to send the letter until after that meeting and using the six-week gap before the August session to gather information, including the Chief's responses, data, and community concerns. Asserted the board should clarify its expectations to the Chief, just as community members would if asked.

Concluded by raising concerns over Senate Bill 8 (SB 8), stating that it may affect the board's authority or capacity to act, and requested that Ms. Siara provide clarity. Emphasized the importance of not wasting time and expressed hope for a productive Tuesday meeting.

Chairman John M Davidson (District 15)

Thanked Mr. Maples for his thoughtful comments.

Tim Jackson (District 7):

Opened by affirming the board's authority as an oversight body, tasked with creating accountability for the police department and responding to community concerns.

Voiced concern that the current letter was overly curated by city staff and lacked clarity due to political caution, making it an inadequate unified statement from the board. Stressed the need for alignment and internal agreement before submitting anything on behalf of the board.

Echoed previous concerns about Senate Bill 8 and how its implementation may limit the board's long-term ability to act, questioning whether reactive actions now may become ineffective later.

Criticized the Chief's earlier statement for lacking detail and noted that, although the Chief claimed the department will not search for immigrants or engage in any special programs, such generalities warrant further scrutiny. Urged the board to avoid emotionally driven appeals and instead take a strategic, measured approach.

Suggested that any genuine engagement with the Chief should occur in person, stating that body language, tone, and dialogue would be more telling than written responses. Warned against issuing a blanket letter at a time when the board lacks consensus.

Encouraged the board to wait until after the upcoming meeting with the Chief before deciding whether or not to proceed with the letter. Reiterated the need for thoughtful compromise, strategy, and recognition of external constraints such as SB 8. Called for an approach grounded in analysis and long-term thinking rather than assumptions or emotional reactions.

Yielded the remainder of his time to any other board members.

Mr. Friedman (District 14) [Follow Up]:

Requested to respond and was granted the floor by the Chairman. Emphasized that the board's actions have not been reckless but rather carefully deliberated. Acknowledged that composing a letter by committee is inherently challenging, but expressed concern that delaying a decision could cause the board to lose momentum.

Proposed the following course of action:

- Vote tonight on whether to send the draft letter as written by Monday.
- Proceed with the scheduled meeting with the Chief on Tuesday.
- If necessary, follow up after that meeting with an additional, more detailed letter outlining the board's expectations and concerns.

Warned that failing to reach consensus on sending the letter before the meeting risks the letter never being sent at all.

Chairman John M Davidson (District 15)

Affirmed Mr. Friedman's suggestion as a good one and invited any strong thoughts from board members. Announced that Mr. Brian Bah (District 5) would speak next, but first allowed Dr. Loren Gilbert-Smith (District 4) a final brief response. Reminded speakers to keep comments under one minute and that there would be a final round of responses later.

Dr. Loren Gilbert-Smith (District 4):

Commented on the rarity of direct engagement with the Police Chief, noting that former Chief Garcia only attended board meetings twice and that several meetings between the Chair and Chief had been canceled. Asserted that the board was not being impulsive, as this was the third time the matter had been discussed. Spoke personally, referencing her background in an immigrant family and expressing deep concern over the national rhetoric on citizenship revocation, illustrating the fear felt in affected communities. Concluded by affirming the need to take meaningful action now.

Tim Jackson (District 7):

Responded respectfully to Dr. Gilbert-Smith, clarifying that he did not intend to dismiss or minimize her experience.

Expressed concern that the discussion was becoming circular and reiterated his belief that the board should hear directly from the Chief as planned.

Mr. Jackson acknowledged that the Chief may not attend every meeting, but emphasized that the opportunity on Tuesday should be honored. Concluded by stating, "We can agree to disagree."

Chairman John M Davidson (District 15)

Thanked Mr. Jackson and invited Mr. Brian Bah (District 5) to speak.

Brian Bah (District 5):

Agreed with Mr. Friedman's earlier remarks, stating that sending the current version of the letter does not preclude the board from sending a more detailed or revised version later.

Mr. Bah believed the letter was thoughtfully written and serves as a strong foundation for the upcoming conversation with the Chief. Suggested that board members who do not support the current letter should refrain from signing it, allowing others to move forward without forcing a consensus.

Jonathan Maples (District 2):

Requested to briefly respond to Mr. Bah's comment. Suggested breaking the letter into bullet points to facilitate asking the Chief clear and direct questions during the upcoming Tuesday meeting. Proposed drafting a more complete letter after that interaction.

Chairman John M Davidson (District 15)

Took the floor for his five-minute comment period.

- Expressed appreciation for the board's active engagement and the quality of discussion.
- Affirmed his support for sending the current version of the letter, characterizing it as a respectful and necessary request for clarification.
- Provided context: an initial inquiry was sent to the Chief with questions composed by Brandon Friedman, to which the Chief replied simply with "Obey the law."
- Framed the board's letter as a thoughtful follow-up seeking explanation, not as an accusation or criticism.
- Emphasized that the letter serves as a foundation to start deeper conversations, with Tuesday's meeting providing an opportunity for verbal engagement and a potential future letter based on the Chief's responses.
- Reiterated that waiting could delay or derail action and that sending the letter now allows progress.
- Called for a one-minute round of final comments from each board member before proceeding to a vote.

Jennifer King (District 10):

- Questioned the distinction between sending the letter now and raising the same points during Tuesday's meeting.
- Expressed preference for a more strategic approach by holding off on the letter until after the meeting.
- Acknowledged frustration with the Chief's vague response but advocated for polite, direct discussion in person before formalizing further communication.
- Suggested the board could revisit the letter afterward if needed.

Chairman John M Davidson (District 15)

Acknowledged Ms. King's comments and turned to Mr. Pegram (District 6).

Mr. Pegram (District 6):

- Referenced a prior point made by Mr. Kitner (District 13) about moving forward based on anticipation.
- Emphasized that anticipation should be grounded in hope for a positive outcome.
- Indicated support for advancing with the letter to encourage constructive dialogue.

Chairman John M Davidson (District 15)

Opened the floor to other follow-up comments.

Ms. Wadsworth (District 12):

- Affirmed support for the letter, stating it was carefully crafted and diplomatically phrased.
- Highlighted the lack of specificity in the Chief's initial response as a primary concern.
- Cited uncertainty over the Chief's attendance on Tuesday and the board's upcoming July recess as reasons to act now.
- Confirmed intent to vote in favor and sign the letter, while looking forward to receiving further responses at the upcoming meeting.

Chairman John M Davidson (District 15)

Acknowledged Ms. Wadsworth's comments and turned to Judge Victor Lander (District 8).

Judge Victor Lander (District 8):

- Initially wanted modifications to the draft letter.
- After hearing the discussion, expressed support for sending the letter as is.
- Described the Chief's response as flippant and inadequate.
- Will vote in favor and sign the letter.

Brandon Friedman (District 14):

- Agreed with others that the Chief may not attend Tuesday's meeting, citing historical trends.
- Emphasized the need to act now, given the lack of a July meeting and general time constraints.
- Expressed concern about waiting for a crisis to respond, referencing challenges faced by other cities.
- Supports sending the letter immediately.

Jonathan Maples (District 2):

- Supports sending a letter, but emphasized caution in how the board proceeds with any follow-up.
- Highlighted the hope that the new Chief might set a new precedent by showing up.
- Warned about legal implications and the possibility of the city being exposed to legal risks.
- Recommended to involve legal counsel if needed when drafting any follow-up communications.

Walter Higgins (District 3):

- Acknowledged value in being strategic.
- Supports sending the letter proactively, describing it as a valid tool for both communication and accountability.
- Expressed openness to adding to the letter later or raising more detailed questions at Tuesday's meeting.
- Urged the board to pursue both written and verbal engagement approaches simultaneously.

Alison Grinter-Allen (District 9):

- Clarified legally that SB8 does not impact the Dallas Police Department, only the Sheriff's Office.
- Emphasized that the Police Chief should be able to handle respectful scrutiny.
- Framed the letter as polite but necessary pressure and a matter of public record.
- Supports sending the letter now and preparing additional follow-up questions for the Tuesday meeting.

Chairman John M Davidson (District 15)

- Confirmed that a second round of comments had been heard from Districts 3, 8, 9, 10, 12, and 14.
- Invited any other districts to speak.

David Kitner (District 13):

- Emphasized the letter's timing spans only a few days, and the Chief's presence should be assumed until proven otherwise.
- Expressed concern that the tone and structure of the current letter may be broader than the Chair's verbal framing as "a simple question."
- Noted that the letter contains multiple embedded points and implications, not just one overarching inquiry.
- Remains observant of how the letter's content aligns with its intended purpose.

Chairman John M Davidson (District 15)

Acknowledges and thanks Mr. Kitner for his comments

Mr. Jackson (District 7):

- Expressed frustration with dismissive attitudes and emphasized that labeling it "just a letter" minimizes valid board concerns.
- Urged professional respect for differing opinions during board deliberations.
- Proposed including a statement in the letter acknowledging board members who may not support the letter.
- Indicated willingness to sign such a statement and expressed skepticism about assumptions surrounding the Chief's attendance.

Chairman John M Davidson (District 15)

- Acknowledged Mr. Jackson's comments and thanked him for his input.
- Noted that members from Districts 3, 7, 8, 9, 10, 12, 13, and 14 had provided remarks.
- Recognized additional raised hands but respectfully recommended concluding the discussion.
- Suggested it was time to proceed to a vote given the board's readiness.

Motion to Vote:

- The Chairman called the question to move to a formal vote on whether to send the draft letter to Chief Comeaux as written.
- Clarified voting procedure: Board members to respond "yay" if in favor of sending the letter as is, and "nay" if opposed.
- Explained that inclusion of individual board member names on the letter would be voluntary, based on personal discretion.

A roll call vote was initiated:

District 1- No
District 2- Yes
District 3- Yes
District 4- Yes
District 5- Yes
District 6- Yes
District 7- No
District 8- Yes
District 9- Yes
District 10- No
District 11- Yes
District 12- Yes
District 13- No
District 14- Yes
District 15- Yes

The final tally comprised four opposed and eleven in favor.

The Motion passes to send transmit a letter of request for clarification on DPD's collaboration with Federal immigration to Dallas Police Chief Comeaux.

Chairman John M Davidson (District 15)

- Confirmed that the board will send the letter to the Police Chief requesting further clarification on his stance regarding immigration enforcement.

-
- Noted that the Office of Community Police Oversight will facilitate sending the letter.
 - Board members have the option to add their names to the letter but are under no obligation to do so.
 - Opened the floor for any final comments.

Jennifer King (District 10):

- Suggested adding a statement in the letter expressing that the board looks forward to the Chief's elaboration on these issues at the upcoming Tuesday meeting.
- Recommended reinforcing the expectation of the Chief's attendance unless an emergency arises.

Chairman John M Davidson (District 15)

- Confirmed that the office would communicate with the Chief's office regarding his attendance.
- Expressed hope that the Chief will attend as he has indicated.

Jonathan Maples (District 2):

- Clarified that the board is not expressing worry but reflecting on historical attendance patterns of past chiefs.
- Emphasized that the new Chief deserves a fair opportunity to make changes without prejudice.
- Encouraged all board members to prepare two or three questions for the Tuesday meeting, regardless of their position on the letter.

Chairman John M Davidson (District 15)

- Requested board members submit their questions to the office by Sunday evening.
- Designated Waldir Guerrero as the point of contact for question submissions, advising members to CC the director as well.

Adjournment:

-
- Chairman called for a motion to adjourn.
 - Timothy Jackson (District 7): Made a motion to adjourn the meeting.
 - Judge Victor Lander (District 8): Seconded the motion.
 - Call for a vote: The motion passed unanimously.

V. Adjournment

Chairman John M Davidson (District 15):

- **Meeting officially adjourned at 6:52 PM.**
- **Expressed thanks to all participants.**

Materials Provided:

- Letter to Chief Comeaux - Draft

8-12-2025

Community Police Oversight Board
Vice Chairman Ozzie Smith



Community Police Oversight Board

Meeting Minutes

The Community Police Oversight Board (CPOB) complies with the Texas Open Meetings Act (TOMA). This meeting was publicly posted at least 72 hours prior to convening. All agenda materials, meeting minutes, and recordings are available for review by contacting the Board Coordinator at 214-671-8283

- **Meeting Date: 06-10-2025**
- **Convened: 5:30 PM**
- **Adjourned: 8:58 PM**

Board Members Present

- Ozzie Smith (Vice Chairman) – District 1
- Jonathan E. Maples - District 2
- Walter Higgins – District 3
- Dr. Loren Gilbert-Smith - District 4
- Brian Bah – District 5 (Virtual)
- Derric Pegram – District 6
- Timothy Jackson – District 7
- C. Victor Lander – District 8
- Alison Grinter-Allen – District 9
- Jenny King- District 10
- Deatra Wadsworth – District 12
- David Kitner - District 13
- Brandon Friedman - District 14
- John Mark Davidson (Chairman) - District 15

** Not present during initial roll call, acknowledged*

Board Members Absent

- Arlene Steinfield-District 11

I. Call to Order & Roll Call (Chairman John Mark Davidson)

Chairman Davidson begins the meeting at 5:30 pm and proceeds with a roll call.

II. Purpose of the CPOB (Chairman John Mark Davidson)

- a. The mission of the Community Police Oversight Board (CPOB), formerly known as the Civilian Review Board, is to enhance the public's trust that complaints of misconduct against Dallas Police Department (DPD) employees are conducted fairly and thoroughly, are transparent and ensure the City of Dallas residents have an accessible means to the complaint process. To help ensure this accountability, the Office of Community Police Oversight (OCPO) provides functional support and technical assistance to the CPOB.

Chairman Davidson states that the Police Chief has a prior engagement and needs to leave soon. With no objection from the board, the Chief's introduction would go next. There was no objection from the board.

III. Chief Daniel D. Comeaux Introduction to CPOB (Chief Comeaux)

- a. On April 23, 2024, Dallas City Manager Kimberly Bizer Tolbert appointed Daniel Comeaux as the new Dallas Police Department Chief. Comeaux's appointment follows a national search; He brings 33 years of law enforcement experience, including 13 years with the Drug Enforcement Administration (DEA). He previously served as the DEA's Special Agent in Charge of the Houston Field Division.

Chairman Davidson: Commenced this agenda item by stating he would read something just handed to him before Chief Comeaux was introduced to remind the board members that the Texas Open Meetings Act requires advance public notice of topics to be discussed. The purpose of this portion of the meeting was to introduce the Community Police Oversight Board (CPOB) to Chief Comeaux and welcome him to the City of Dallas. Chairman Davidson encouraged board members to keep their questions clear and within the scope of learning more about the Chief. The Chair also acknowledged the presence of Mr. Artis, recognizing his significance to the Dallas community. A brief pause was noted before the Chair planned to return to the microphone following the introductions.

Chief Dominique Artis: Introduced Chief Comeaux on behalf of City Manager Kimberly Tolbert, who was unable to attend. He noted that Chief Comeaux is a 33-year law enforcement veteran with extensive experience in various leadership roles. His career has emphasized intelligence-driven crime reduction, inter-agency collaboration, and officer development. Chief Comeaux's vision for the Dallas Police Department includes enhancing recruitment, implementing innovative

crime-fighting strategies, and building public trust to keep Dallas safe and forward-thinking.

Chairman Davidson: Following his introduction, Chief Comeaux was formally welcomed by the Chairman on behalf of the Community Police Oversight Board. The Chair expressed appreciation for Chief Comeaux's presence, extended a warm welcome to the City of Dallas, and acknowledged confidence in the City Manager's decision to appoint him. The Chair noted the significance of Chief Comeaux's arrival during a time of unrest and transition in the city and emphasized the Board's interest in learning about his vision for public safety.

Chairman Davidson invited Board members to introduce themselves and ask the Chief questions about his background, leadership philosophy, and goals for the Dallas Police Department. It was acknowledged that the Chief may not be able to respond to all questions immediately and that this meeting marks the beginning of an ongoing dialogue. Each of the 15 Board members was allotted 3–5 minutes to speak, following a format used in previous meetings.

Brandon Friedman, District 14: Invites Chief Comeaux to commence with an opening statement.

Chief Comeaux acknowledged the recent protest activity in Dallas, noting that officers faced dangerous conditions, including rocks, bottles, and fireworks being thrown at them. He expressed pride in the officers' professionalism and restraint, highlighting that only one arrest was made despite the circumstances. The Chief commended the Dallas Police Department's response as a demonstration of strength and discipline. He reiterated his enthusiasm for leading the department and shared that his approach in the first 90 days will focus on listening, learning, and observing before implementing changes aimed at improvement.

Timothy Jackson, District 7: Board member Jackson welcomed Chief Comeaux to the City of Dallas and expressed a desire to establish a strong, transparent relationship between the Board and the Chief's office. Acknowledging that oversight can sometimes create tension, the member asked what steps the Board can take to encourage open communication and ensure ongoing access and responsiveness from the Chief beyond this initial meeting. The emphasis of the comment was on building trust and maintaining consistent dialogue.

Chief Comeaux: In response, the Chief emphasized that his decisions are guided by doing what is right and in accordance with the law, policies, and procedures of the City of Dallas. He stated that the law is

not discretionary and must be followed consistently. Chief Comeaux committed to maintaining open and respectful dialogue, describing himself as approachable and present. He encouraged engagement on difficult issues as a way to improve and strengthen the department. He also praised the Dallas Police Department's response during the recent protest, noting national recognition for their professionalism.

David Kitner, District 13: Mr. Kitner thanked Chief Comeaux for attending and extended a warm welcome, encouraging him to attend CPOB meetings regularly, as Major Greer and his team consistently do. He emphasized the importance of the Chief's presence as a sign of departmental support and openness to dialogue. Referencing the relationship previously built with Chief Garcia, Mr. Kitner expressed hope that Chief Comeaux would continue efforts to strengthen understanding between the Board and police officers. Board member Kitner asked what steps the Chief would take to build internal support within the ranks for the Board's oversight role, clarifying that the Board's goal is accountability and collaboration, not punishment.

Chief Comeaux: In response, Chief Comeaux reaffirmed his commitment to doing what is right, stating, "We know right from wrong. We know the policies, and we just need to follow them." He emphasized the importance of removing emotion from decision-making and focusing on integrity and accountability. The Chief expressed support for oversight, saying, "I'm not afraid of the Oversight Committee... It's 2025, we should have one." He concluded by highlighting the need for mutual respect and understanding between the police department and the Board to serve the best interests of Dallas.

David Kitner, District 13: Board member Kitner concluded his remarks by again extending an open invitation to Chief Comeaux to attend Board meetings regularly. He expressed that the Chief's consistent presence would help build credibility and strengthen the relationship between the Board and Dallas police officers.

Brandon Friedman, District 14: Thanked Chief Comeaux and the Dallas Police Department for their professionalism and restraint during the recent protest, noting appreciation for the handling of the situation, which resulted in only one arrest. He then shifted focus to concerns about collaboration with federal agencies on immigration enforcement. While acknowledging the Chief's recent statement that the DPD's role has not changed, Friedman clarified that his concern lies with the actions of federal agencies such as DHS and ICE, rather than with the Dallas Police Department itself.

As Mr. Friedman was asking his question, he was interjected by Mr.

Moore from the City Attorney's Office.

Mr. Moore (City Attorney's Office): interrupted the discussion by clarifying the limitations of the posted agenda, stating, "Getting into specific policies, federal, state, or local, is beyond the scope of what was noticed on the agenda."

Brandon Friedman, District 14: Sought to ask the chief questions related to immigration and policy direction. He stated, "This is information we need to find out as part of an introduction."

Mr. Moore, representing the City Attorney's Office, advised that the posted agenda limited discussion to general introductory topics and did not allow for specific policy matters. He explained, "The introduction has to cover generalized topics... Specific issues would've had to be noticed." He further cited Dallas City Code Chapter 8-28, noting that the board must adhere to legal opinions unless overruled by a court.

When asked what could be discussed, Mr. Moore clarified that acceptable topics included background information and the Chief's general philosophy or vision for the department. He emphasized, "Once you start getting into specific policies, that is beyond the scope of what was noticed."

Brandon Friedman, District 14: Expressed concern about the limited scope, saying, "I'm not sure I see much value in this unless we can ask specific questions." He suggested calling a special meeting within 72 hours to address those issues.

Chairman Davidson acknowledged the concerns and indicated he would consult with the Director during the meeting, while Alison Grinter Allen, District 9, asked her question to explore next steps.

Brandon Friedman, District 14: Requested an executive session to further discuss agenda limitations. **Chairman Davidson** declined and redirected to allow Board Member **Alison Grinter Allen (District 9)** to proceed with her remarks while he consulted with the Director on potential next steps.

Alison Grinter Allen, District 9: Welcomed Chief Comeaux and emphasized the city's diversity and the importance of transparency in partnerships between law enforcement agencies. She stated her intent to remain within legal boundaries while still raising meaningful questions.

Grinter Allen asked the Chief about his professional background with

federal agencies, particularly the Drug Enforcement Administration (DEA).

Chief Comeaux shared his extensive DEA service across various U.S. cities, concluding in Houston. He confirmed, "I worked for the Drug Enforcement Administration for 28 plus years," and highlighted successful collaborations between federal, state, and local agencies, including a recent child pornography investigation.

When asked about challenges in agency cooperation, **Chief Comeaux** acknowledged disagreements can occur but stressed the importance of legality in joint efforts. In response to a question on officer discretion and holding partners accountable, he stated, "We wouldn't collaborate with them if they were breaking the law... it's our duty... to let someone know the law's being broken."

Board member **Grinter Allen** thanked the Chief for his transparency and affirmed her support for his commitment to lawful partnerships: "I'm really glad to hear you say that DPD will not be collaborating with agencies that are breaking the law."

Chairman Davidson concluded the discussion by reiterating the board's respect for legal guidance and limitations. He informed the Chief that further questions would be reserved for a future meeting, stating, "We want to respect the city's guidance and adhere to the law." He emphasized the board's intent to build a strong, collaborative relationship and referred to a letter previously sent to the Chief. The Vice Chair was then invited to share key concerns from the board.

Ozzie Smith, Vice Chairman (District 1): Acknowledged that the meeting did not proceed as expected due to limitations on discussing specific policy issues. He emphasized the importance of public engagement and transparency, stating, "It's essential that we highlight this during our meeting."

Smith referenced a letter previously sent to Chief Comeaux containing six pages of questions and requested a response within 24 to 48 hours. He summarized several key topics from the letter, including:

- Challenges with the Internal Executive Division (IED) complaint process
- Interaction and data-sharing with the Office of Community Police Oversight
- Racial disparities, equitable enforcement, and immigration policy

- Evaluation of misdemeanor enforcement and potential resource reallocation
- Emergency response times, especially for Priority 1 and Priority 2 calls
- Clarification on DPD's officer recruitment in light of the HERO amendment
- Policies governing drone use and surveillance, including privacy safeguards and FAA compliance

Smith reiterated that although these issues could not be fully discussed at this meeting, they remain high priorities for the board.

Chairman Davidson then addressed recent protests, asking Chief Comeaux to share his general approach to public safety in such events. Davidson noted, "We're hoping and praying that the situation doesn't escalate here in our city."

Chief Comeaux commended DPD's response to the protests, stating, "I feel like the Dallas Police Department handled themselves very well... even if you're protesting, we are here to protect you as long as you do it by the laws."

He closed by reaffirming DPD's commitment to safety: "The number one priority for the police department is going to be to keep everyone in Dallas safe." He cited a recent operation in which 98 individuals with felony warrants were arrested, noting their collective history of over 700 prior arrests.

Chairman Davidson thanked Chief Comeaux and Chief Artis for attending and emphasized the board's commitment to continued dialogue and preparation for a future meeting to address the unanswered questions.

IV. Public Comment / Open Microphone (3 Minutes Per Person)

- During the open microphone period at the beginning of each Board meeting, up to five people are allowed to speak. Public comment must relate to the Board's jurisdiction and doesn't include the right to engage in dialogue. Those who wish to speak must register before the meeting begins. Speaker registration will open 15 minutes prior to the start of the Board meeting. The first five registered speakers will be called in the order they signed up to speak at the beginning of the meeting.

Delores Philips addressed the board regarding what she described as a long-standing pattern of misconduct, document fabrication, and cover-ups by law enforcement and oversight entities. She stated she had provided handouts and referenced a specific police report number, stating that the report had been prewritten prior to a scheduled interaction with a corporal.

She alleged that:

- Emergency call records were erased in 2009 but were later recovered in 2011, indicating an initial cover-up.
- A 2013 meeting arranged by then-Mayor Rollins resulted in her involuntary commitment and further alleged document fabrication, including pharmaceutical records.
- She and her family have been subject to retaliation, including the targeting and mistreatment of her incapacitated father, which she believes contributed to his premature death.
- There have been attempts to interfere with her family's legal and estate matters.
- She accused the oversight board of selectively addressing complaints and stated, "You are operating under color of law... you should follow the law."

Ms. Phillips concluded by stating she would seek special and punitive damages and had signed up to speak again at the next meeting.

During her comments, Chairman Davidson indicated to Philips that her time was up, and she continued despite being asked to conclude. Philips exited the council chambers, speaking loudly prior to imminent removal from the council chambers for non-compliance.

"Justice for Erica" | Dianna Munoz: Diana Munoz, a lifelong Dallas resident from District 9 and known as "Justice for Erica," addressed the board to speak on behalf of her daughter, Erica, who was murdered on Thanksgiving Day in 2014. Ms. Munoz shared her ongoing grief and frustration, noting that ten years later, she still has no autopsy report or resolution in the case. She criticized the Dallas Police Department's communication, citing a tweet from Detective Eric Barnes on April 30, 2025, announcing the case had gone cold, and an inaccurate Instagram post that first informed her of her daughter's status as critically missing. Ms. Munoz stated that communication from the DPD has been minimal, with no updates since 2021, despite prior suspects being in custody. She called on Chief Comeaux to respond to her formal complaint submitted on May 28, 2025, and to take direct action to ensure accountability and justice in her daughter's case. Ms. Munoz emphasized the broader impact of gun violence, noting that many other families in Dallas share her pain. She urged leadership to act decisively for justice and community safety.

Scott McWilliams, a resident of Expo Park and business owner near Baylor Medical Center, spoke in strong support of Dallas's immigrant community, calling it "a jewel to be protected." He highlighted their cultural and familial contributions to the city and noted that 43% of Dallas households speak a language other than English. McWilliams cited data showing that immigrant communities commit significantly fewer violent and property crimes and expressed concern over current ICE practices, which he said remove individuals from communities without due process. He stated, "ICE is now part of a machine that gives non-criminals life sentences in countries in which they've never lived." McWilliams urged the Dallas Police Department not to cooperate with these efforts when no violent crime is involved, warning that such actions could do irreparable harm to community trust. He hopes to hear more about this topic in the future.

Dominique Alexander: Expressed frustration over what he perceives as repeated efforts by the City Attorney's Office to limit the independence and authority of the Community Police Oversight Board. He criticized what he called "loose interpretations" of city rules and ordinances, particularly regarding the board's ability to conduct independent investigations, despite the ordinance referencing the board's independence multiple times. Alexander voiced concern that this pattern undermines the board's role and silences community voices, referring to the city attorneys' earlier interjection. He also criticized the board for not addressing current issues, such as recent protests and the experiences of migrant communities, and cautioned against what he described as "controlled narratives." He urged board members not to allow outside entities to restrict their work, stating, "Each and every one of you has a responsibility to the constituents of Dallas to make sure that your voice is never silenced."

Walter "Changa" Higgins, District 3: Board member Higgins expressed strong frustration with the City Attorney's Office, stating that despite attending multiple meetings and hearing the board's concerns and intentions, the City Attorney failed to ensure the agenda reflected the topics the board wanted to address, particularly policy questions for the Chief of Police. Higgins criticized the City Attorney's office for informing the board only at the onset of the meeting that such questions could not be asked, calling the timing unacceptable and stating, "You see what our agenda looks like... and then you come in here tonight and tell us that we can't ask him questions about policy." Higgins argued that the board was being set up to fail and that this pattern contributes to public misperceptions that the board operates under the police department. Higgins concluded by calling for independent legal counsel, citing a conflict of interest and stating an intention to raise the issue with the Dallas City Council.

Chairman Davidson: Also expressed disappointment that the questions prepared for Chief Comeaux to answer could not be addressed.

Loren Gilbert Smith, District 4: Expressed agreement with Mr. Higgins and his concerns about the City Attorney's Office, stating, "I believe it was a setup." Gilbert Smith emphasized that board members are unpaid citizens who dedicated

significant time across three meetings and a special Friday evening session to prepare a letter and questions for the Chief of Police. Despite this effort, no guidance was provided to ensure the agenda would allow those discussions to take place. Gilbert Smith reiterated the belief that the board was intentionally set up to be restricted and concluded by thanking the board.

Victor Lander, District 8: Voiced strong disappointment with the City Attorney's actions, stating that the attorney failed in his duty to advise the board and instead contributed to what was described as a deliberate setup to prevent the board from carrying out its planned actions. Speaking as a lawyer, former judge, and board member, Mr. Lander emphasized his dissatisfaction and stated that, if necessary, the board should seek private legal counsel.

Jonathan Maples, District 2: Strongly agreed with prior comments, stating, "I am absolutely disappointed." Maples criticized the lack of guidance from the City Attorney and noted that despite the agenda being finalized and published 72 hours in advance, no issues were raised beforehand. He expressed frustration that the board's efforts were undermined, saying, "We wasted all these people's time and this broadcast all over local news that this was going to happen, and look what happened." Maples added that the Chief's limited availability and the board not meeting in July could mean no further engagement for the rest of the year. He concluded by stating he was "pissed off to no means."

Brandon Friedman, District 14: In response to Member Maples' remarks, proposed a potential solution to the board's ongoing concerns. He suggested that the board "create an agenda that includes every single question" and "schedule a meeting every 72 hours until the Chief shows up." Friedman stated he did not believe this approach would violate any city rules.

Chairman Davidson stated that as a board "we will find a way".

Alison Grinter-Allen, District 9: Emphasized the importance of public engagement with the Chief of Police, stating, "The people don't want to just read his résumé. The people want to know who is policing them." She stressed that leadership sets the tone for department culture and that the community deserves answers to their legitimate questions. She concluded by stating, "If the rules of this meeting don't serve the people getting answers, then the rules of the meeting are not serving the people."

Timothy Jackson, District 7: Also expressed disappointment with the outcome of the meeting and stated that the board was "set up to fail." Jackson noted that one reason for initially opposing the idea of sending a letter was the expectation that the Chief would attend and address concerns publicly. He emphasized that, although he may not always agree with other board members, "this did feel like a setup." Jackson stated that the City Attorney's awareness of the agenda and failure to support the board's efforts prevented board members from presenting their "genuine, valid concerns." He described the situation as unfair and reiterated his disappointment in how the meeting was handled.

V. Approval of May 13, 2025, CPOB Regular Meeting Minutes

- **Motion:** J. Victor Lander, District 8, moves to approve the minutes.

- **Second:** Loren Gilbert Smith, District 4, seconds the motion.
- **Vote:** The motion passes unanimously.

VI. Briefing and Overview of the Mediation Program (Policy Analyst Siara O.)

- a. The Mediation Program is an alternative to traditional investigative procedures for resolving minor misconduct complaints. Authorized under Dallas City Code, Article III, Chapter 37 § 37-32.2 (“Ord. 31192”), this program provides a collaborative, respectful setting for community members and police officers to address concerns directly.

Siara Obasuyi, OCPO Policy Analyst: Obasuyi, presented an overview of the City of Dallas’s inaugural Mediation Program, developed in partnership with the Internal Affairs Division. The voluntary program offers a confidential, non-adversarial alternative to address minor misconduct complaints through facilitated dialogue between community members and DPD officers. The program includes eligibility criteria, a structured mediation process, and proposed enhancements such as reduced waiting periods and officer participation options. Next steps include public education, pilot sessions, and data-driven evaluation to support long-term implementation. Ms. Obasuyi turns over the floor to the Director and Major Greer for further comment.

Director Andre: Highlighted the collaborative launch of the Mediation Program with DPD’s Internal Affairs Division to address minor misconduct complaints. Though authorized since 2019, Director Andre noted that “no successful mediation has occurred,” but the office is “on track to complete two successful mediations by year’s end.” She emphasized the program’s focus on “healing, understanding, and restoration over punitive action,” and its role in promoting transparency, trust, and community empowerment. Andre called the initiative “a powerful example of what’s possible when oversight and internal accountability work hand in hand” and described it as “an investment in the future of policing in Dallas.” Director Andre proceeded to turn over the time to IAD Major Greer for Comment.

Major Anthony Greer, expressed strong support for the mediation program, calling it the initiative he is “more excited [about] than all the things we’ve done so far.” Although the mediation program has existed in the City Code, Greer noted that “the city has never mediated one single case.” He emphasized that completing even one successful mediation would be “a win” and a major step toward building community trust. Greer described mediation as “the ultimate in transparency,” highlighting the power of direct dialogue over formal investigations. He concluded by affirming continued collaboration with the board and community stakeholders, stating, “It’s not gonna be if, but when we get it done.”

Chairman Davidson opens the segment to the Board for any questions.

Jennifer King, District 10: Thanked Major Greer, Sierra, and Director Andre for their presentation on the mediation program, calling it “exciting” and expressing hope for the success of the pilot sessions. She inquired whether the program was modeled after existing programs elsewhere or uniquely developed and asked how it would be introduced to rank-and-file officers to ensure understanding and comfort with the process.

Major Greer: Stated that conversations are underway with both officers and community members to ensure mutual understanding and support. “It has to be 50/50,” with buy-in from both sides for the mediation program to succeed. The Office of Community Police Oversight will also disseminate information to the public to build awareness and engagement as the program moves forward.

Director Andre: The mediation program is not modeled after a specific existing program but builds on Dallas's ordinance. Some elements were adapted from other cities, such as Albany's intake question about mediation interest and Philadelphia's officer commendation letter. Unique aspects to Dallas include offering neutral locations like libraries or recreation centers and allowing officers to choose between wearing uniforms or plain clothes.

David Kitner, District 13: Also noted that while the mediation program has existed in the ordinance for nearly six years, no mediations have occurred, largely due to a lack of officer incentive. He asked what had changed to encourage officer participation and expressed support for the program's success.

Major Greer: In response, the Major explained that the mediation program offers officers an alternative to receiving summary discipline for minor violations. Participating in mediation could resolve the complaint and prevent formal disciplinary action, or investigation, providing a clear incentive for officer involvement.

Director Andre: Also added that the officer would get two hrs. of overtime.

J. Victor Lander, District 8: Lauded the mediation program and asked where are the mediators coming from?

Director Andre: Stated that the program will contract with external mediators, noting, “We think that it's gonna be best to have somebody that's neutral from either party.”

It was clarified by Ms. Obasuyi that both the officer and the complainant may bring a support person, such as a lawyer, friend, or association representative, but these individuals will not be allowed in the mediation room. Only the officer, the complainant, and the neutral mediator will participate directly in the session. J. Lander, expressed strong support for the program, stating, “I think it's an excellent idea.”

Walter “Changa” Higgins: Board Member Higgins thanked Major Greer and his team for their ongoing collaboration and transparency, noting that Greer's commitment to engaging the board before finalizing the mediation program

exemplifies the kind of partnership the board values. He emphasized the board's role as a stakeholder in fostering public trust, stating, "We're not on a witch hunt... we want to do our job as oversight."

Jonathan Maples, District 2: Expressed strong support for the mediation program, stating he is "pulling for it" and appreciates the effort after six years of inaction. He inquired about officers wearing uniforms during mediation and agreed that the option to appear out of uniform "takes the walls down" and helps humanize the process. Mr. Maples praised the team for their work and expressed optimism for the program's success.

J. Victor Lander, District 8: Recommended reaching out to local legal organizations such as the Jail Alternative Legal Association and the Hispanic Bar Association to enlist volunteer mediators, noting that "these mediators do not necessarily need to be contracted but can volunteer their services." He commended the team's efforts and expressed appreciation for the support from police officers, calling the program "a fantastic idea."

David Kitner, District 13: Stated appreciation to Major Greer and Director Michele Andre, stating the progress made is "night and day from where we were before." He emphasized that the collaboration demonstrates mutual buy-in and support, adding, "It's heartening to see this kind of progress."

VII. Office of Community Police Oversight Director Michele Andre and Staff Report

Director's Report – Michele Andre

Budget Update:

- On May 27, OCPO presented four program proposals to the City Manager's Budget Office.
- Additional information was requested on the *Community Outreach Program*.
- FY26 budget updates will be shared as developments occur.

• OCPO Program Areas (Priority-Based Budgeting):

- Community Outreach & Engagement
- Complaint Intake, Investigation & Critical Incident Response
- Policy Review & Reform
- Public Reporting, Transparency & Oversight

• Department & Community Engagement Highlights:

- May 21: Participated in DPD Telecommunications Tour as part of Citizens Police Academy. Graduation set for June 21.
- May 27: Met in person with Chief Comeaux alongside Chair Davidson.
- May 29: Senior Outreach Specialist Alma Perez led a successful community event at Fireside Recreation Center.

- OCPO will participate in Juneteenth cultural events; Alma Perez to provide updates at June 26 meeting.
- June 26: Hosting “Building Trust: A Community Conversation with Director Michele Andre” at Hamilton Park. Board attendance encouraged.
- July 5: Participating in “Run for the Blue,” thanks to Board Member Maples for sharing the opportunity.
- **Dashboard & Website Updates:**
 - OCPO Accountability & Transparency Dashboard to be presented at August Public Safety Committee meeting.
 - Preview with DPD Chief planned before public launch.
 - Website update officially approved—new staff bios and photos to enhance transparency.
- **Ride-Alongs:**
 - June 13: Director, Policy Analyst, and Outreach Specialist to conduct ride-along with 3rd Watch, Southwest Division.
 - Final ride-along in Northeast Division being scheduled.

- **Closing Remarks:**

OCPO remains committed to community-centered oversight through transparency, collaboration, and purpose-driven communication. Director Andre expressed pride in the progress made and commitment to deepening impact.

Chairman Davidson opened the segment to any questions or comments the board may have at this time.

Jennifer King, District 10: Invited fellow board members to attend the Hamilton Park Juneteenth Celebration on Saturday, June 21, from 1 to 5 p.m., where the board will host an information table. She thanked Alma Perez and the OCPO team in advance for their participation. King also encouraged attendance at the June 26 community meeting at the Willie B. Johnson Recreation Center, describing it as an opportunity to “meet the director and build a relationship with this board,” highlighting the importance of community education and outreach. She concluded by requesting to join the upcoming Northeast Division ride-along, which will take place in her district.

a. Special Investigator Report (Special Investigator Greg Huff)

Investigator Huff briefed the board on the Zaharko-Guanajuato and Samad cases so that they could vote on the recommendations provided in the reports.

i. OCPO Independent Investigation

1. NI2025-0128 Tiffanie Zaharko-Guanajuato

- a. Action:** Vote on the findings and/or recommendations of the independent investigation for Case No. NI2025-0128.

Investigator Huff: Gave a briefing of the case and

summary of findings to the CPOB for the board to vote.

Major Greer: Provided additional information about the account regarding this case being initiated as a CIT (Crisis Intervention Team) call involving a family violence incident, emphasizing that it was dispatched as a Priority One call requiring lights, sirens, and supervisor presence. The Right Care Team responded, and upon arrival, officers found the woman, referred to as Ms. Tiffany, with self-inflicted wounds, while the male complainant had fled the home and alleged she was possibly armed. He also provided officers with video evidence of the assault.

Based on department policy, which requires arrest in family violence situations to prevent further harm, officers arrested Ms. Tiffany after reviewing the video. During transport and medical treatment, she made no mention of being assaulted herself.

Greer noted that the complaint against officers was filed more than seven months after the incident, well beyond the typical 60-day reporting window, and it was still reviewed. He stressed that the officers handled the situation with professionalism and empathy, consistent with their training, and that video footage confirmed their respectful conduct. He concluded by stating: "If I was there right now today, I would make the same decision," reaffirming his view that the officers "did a great job on it for what it was."

The board discussed a case involving a delayed complaint of alleged domestic violence. It was clarified that the complainant waited seven months to file her Internal Affairs complaint, reportedly due to pending criminal charges being dropped. Major Greer confirmed that during initial police contact, transport, and hospital evaluation, the complainant made no mention of being assaulted. He explained that in cases involving both criminal allegations and mental health concerns, the criminal conduct takes precedence, though Right Care did remain involved.

Investigator Huff emphasized the OCPO's stance that while the arrest itself wasn't deemed improper, the investigation was incomplete. Officers failed to interview the complainant during the initial incident, missing the opportunity to gather a full account of events. He noted that

the video evidence presented by the male complainant was brief and did not show the entire interaction. Huff stated that it is standard protocol to ask both parties for statements in domestic violence cases to ensure proper assessment of who the aggressor was.

Several board members expressed concern about the lack of an initial interview with the complainant and discussed how trauma may affect a person's ability to disclose abuse. There was general agreement that while officers followed protocol in some respects, additional steps should have been taken to ensure a thorough investigation. The discussion concluded with a motion to approve Investigator Huff's findings.

Motion: Jennifer King, District 10, moves to accept findings

Second: Timothy Jackson, District 7, seconds the motion

Vote:

- | | |
|---|---------------|
| • Ozzie Smith (Vice Chairman) – District 1 | Y |
| • Jonathan E. Maples - District 2 | Y |
| • Walter Higgins – District 3 | Y |
| • Dr. Loren Gilbert-Smith - District 4 | Y |
| • Brian Bah – District 5 | Y |
| • Derric Pegram – District 6 | Y |
| • Timothy Jackson – District 7 | Y |
| • C. Victor Lander – District 8 | N |
| • Alison Grinter-Allen – District 9 | (Not present) |
| • Jenny King- District 10 | Y |
| • Deatra Wadsworth – District 12 | Y |
| • David Kitner - District 13 | Y |
| • Brandon Friedman - District 14 | Y |
| • John Mark Davidson (Chairman) - District 15 | Y |

Motion Passes.

2. NI2024-1209 Abdul Samad

- a. Action:** Vote on the findings and/or recommendations of the independent investigation for Case No. NI2024-1209.

Investigator Huff: Gave a briefing of the case and summary of findings to the CPOB for the board to vote.

The time is open for the board to submit questions. The board

reviewed the complaint by Abdul Samad, who alleged that officers failed to document a possible driver switch and threats made by a third party during a vehicle collision. Body-worn camera footage confirmed that Samad informed officers of the switch and threats, but the official reports omitted this. OCPO found that both involved officers failed to fully investigate the incident, and the findings were sustained. Discussion followed about report-writing standards, missed documentation, and the impact of officers declining interviews with OCPO investigators.

Motion: Loren Gilbert-Smith, District 4, moves to accept findings

Second: Deatra Wadsworth, District 12, seconds the motion.

Vote:

- | | |
|---|---------------|
| • Ozzie Smith (Vice Chairman) – District 1 | Y |
| • Jonathan E. Maples - District 2 | Y |
| • Walter Higgins – District 3 | Y |
| • Dr. Loren Gilbert-Smith - District 4 | Y |
| • Brian Bah – District 5 | (Not present) |
| • Derric Pegram – District 6 | Y |
| • Timothy Jackson – District 7 | Y |
| • C. Victor Lander – District 8 | N |
| • Alison Grinter-Allen – District 9 | (Not present) |
| • Jenny King- District 10 | Y |
| • Deatra Wadsworth – District 12 | Y |
| • David Kitner - District 13 | Y |
| • Brandon Friedman - District 14 | Y |
| • John Mark Davidson (Chairman) - District 15 | Y |

Motion Passes.

b. Monthly Activity Report (Intake Specialist Yolanda Cole and Major Anthony Greer)

i. DPD Monthly Arrest by Council District Report

ii. External Administrative Complaints Reports

1. Monthly External Administrative Complaint Memo
2. Monthly External Administrative Complaint Chart
3. Monthly Completed Cases Report

Jonathan Maples, District 2: Board Member Maples expressed deep concern over racial disparities in monthly arrest data, highlighting that of 3,216 total arrests, 2,614 involved Black and Hispanic individuals compared to 574 white individuals. He questioned whether this reflects over-policing and stated that, despite previous analysis, the persistent

imbalance remains troubling and unacceptable to him.

Derric Pegram, District 6 comments on wondering how these numbers will change in his district once ICE is released in his area.

Walter “Changa” Higgins: Board Member Higgins stated that reviewing the disproportionate arrest data each month feels like “Groundhog Day” and urged the board to reflect on actionable steps. While acknowledging the board’s limited authority, he emphasized its ability to “inquire, analyze, and request” information. He proposed a future discussion with the office to determine what the board can do or request to better understand and address the disparities.

Jennifer King, District 10: Agreed with prior comments and suggested holding a future internal meeting with staff, Major Greer, and Chief Comeaux to discuss community trust and transparency, and also adding to a future agenda. She emphasized the importance of the police department actively demonstrating transparency, stating, “I think it’s a matter of improving the trust between the community and the police department.” She acknowledged Major Greer’s clear communication but noted that Chief Comeaux’s messaging could be improved. She also agreed to suggest that this discussion about disparities be added as a future agenda item.

c. Policy Analyst Report

(Policy Analyst Siara Obasuyi)

i. Legislative Briefing

1. Senate Bill 2570

ii. Legislative Update

1. Legislative Update

a. Senate Bill 781/House Bill 2486

b. Senate Bill 1957

c. Senate Bill 8

d. Senate Bill 1637

e. Senate Bill 280

f. Senate Bill 281

g. House Bill 909

h. House Bill 881

i. Senate Bill 1421

j. House Bill 2982

k. House Bill 2929

l. House Bill 3649/ House Joint Resolution 162

- Siara Obasuyi Presented on **Senate Bill 2570**, which:

- Establishes legal justification for use of less lethal force by peace officers and correctional guards.
- Requires “**reasonable belief**” and **substantial compliance with training** for lawful use.
- Becomes effective **September 1, 2025**.
- May require DPD to revise use-of-force and crowd management policies to avoid liability and maintain public trust.
- **Question raised** on whether DPD could update policies within 90 days; Major Greer confirmed: “If it needs to be done within that period of time, we’ll get it done.”

Legislative Update Summary:

- **89th Texas Legislature** tracked by OCPO:
 - **13 bills monitored**, four passed, 9 failed.
 - Bills passed and are taking effect:
 - **SB 1957** – Clarifies eligibility for civilian oversight boards.
 - **SB 2570** – (Covered above).
 - **SB 1637** – Exempts peace officers from deadly conduct prosecution under certain conditions.
 - **SB 8** – Requires the sheriff to pursue an ICE agreement; may increase immigration enforcement.
- **SB 8 Discussion:**
 - Although not directly affecting DPD, it may impact Dallas residents and ICE practices.
 - Obasi recommended community outreach and “**Know Your Rights**” education.

Board Feedback:

- **Judge Lander, Jennifer King, Jonathn Maples:** Praised Obasi and OCPO for their legislative tracking and real-time updates.

King: “Thank you for making it easy to understand and for looking out for the City of Dallas.”

- **Board Member Maples:**
 - Asked about the future of failed bills (e.g., SB 781 and SB 2570 amendments).
 - Clarified: “So they’re not dead, they just died.”
- **Maples on SB 8:**

- Expressed concern: “I just see a big collision coming here with SB 8 and the Dallas Police Department and the Sheriff’s Department and the feds.”
- **Obasi Response:** Emphasized outreach and community education as the best strategy for mitigating the impact of SB 8.

Additional Board Comments:

- **Board Member Pegram:**

- Disappointed **HB 2929** (police training on autism) didn’t pass. “That’s my babies on the spectrum.”

- **Board Member Jackson:**

- Raised legal concerns on the Chief’s public statements regarding ICE enforcement.
- “If the Chief says what we want to hear, does that open us up for litigation?”

- **City Attorney Moore (responding):**

- Admitted difficulty in predicting how federal/state actors may interpret or weaponize laws.

Closing Remark: Jonathan Maples, District 2 “Advise your neighbors... anytime you don’t do what’s happening, [it] rolls downhill from Washington into Texas... they’re gonna make it hell to pay on that specific entity.”

Ms. Wadsworth, District 12: Requested to make a motion and, prior to doing so, summarized her reasoning. She referred to the approved minutes from the previous meeting, specifically page eight, which documented an extensive discussion about the role of the Dallas Police Department in immigration enforcement and the public comments made by the incoming Chief. She expressed concern that although these topics were publicly discussed and documented, the board was unexpectedly restricted from raising similar issues at the current meeting due to a lack of specificity in the posted agenda.

Ms. Wadsworth stated: “We wanted to know broad topics... not specific cases.”

She further noted that the City Attorney had not provided prior guidance to staff or the board on how specific the agenda item needed to be.

Motion by Ms. Wadsworth:

That the Director be required to submit the draft agenda for future meetings to the City Attorney’s Office **prior to public posting**, and that the City Attorney’s Office be required to **respond within 24 hours** with any necessary revisions or clarifications, particularly regarding the level of

specificity required to maintain compliance with the Texas Open Meetings Act.

The motion was seconded by Mr. Derric Pegram:

Who expressed concern regarding the lack of support for the board and referenced earlier remarks made by other board members regarding procedural obstructions.

Chairman Davidson clarified that the agenda is already reviewed by the City Attorney's Office and City Secretary's Office before posting.

Ms. Wadsworth responded: "So why was it a setup?"

Director Michele Andre: confirmed that she collaborates with the Board Chair in developing the meeting agenda. Once finalized, it is submitted by Waldir Guerrero, Communications Advisor and Board Coordinator, to the City Attorney and City Secretary for review. Adjustments, if any, are made before the agenda is posted within the 72-hour legal requirement.

Vice Chair Ozzie Smith, District 1: Raised concerns regarding the vague language used in the item, "Chief Daniel D. Comeaux – Introduction to CPOB," and suggested that future agenda items use clearer language, such as:

"Introduction and inquiry of various topics of interest by CPOB," to allow for interactive dialogue between the board and guest presenters.

Vice Chairman Smith requested that the City Attorney come forward in order to discuss the agenda submission process and what details are needed for future agendas.

City Attorney Daniel Moore: Informed the Vice Chair and board that, because the motion and discussion were not placed on the official agenda, he could not address the matter in detail during the meeting, citing Texas Open Meetings Act limitations. He offered to speak with individual board members after adjournment.

Timothy Jackson, District 7: Supported the discussion and recommended that the topic be added to the agenda for the next regular board meeting. The Chairman agreed with this suggestion and encouraged members to seek clarification from the attorney offline.

Dr. Loren Gilbert Smith, District 4: Raised a **point of order**, questioning how the motion could be discussed if the City Attorney could not respond.

Judge Victor Lander advised the Chair to formally **rule the motion out of order**.

Chairman Davidson: **Ruled the motion out of order**, stating that because it was **not on the agenda**, it could not be formally considered.

Ms. Wadsworth, District 12: Requested that both her original motion and the ruling be **included in the official meeting minutes**.

Chairman Davison proceeds to introduce the next item on the agenda, inviting Senior Outreach Specialist Alma Perez to come forward.

d. Community Engagement Report (Sr. Outreach Specialist Alma Perez)

Alma Perez, Senior Outreach Specialist, provided an update on the Office of Community Police Oversight's outreach activities during the month of May:

- The OCPO participated in seven community events, reaching over 670 residents across the City of Dallas.
- Outreach efforts prioritized geographic and experiential accessibility, with a focus on underserved neighborhoods across six City Council districts.
- A key highlight was the Family Fun Resource Day in District 8, which featured over 25 city and community vendors and drew 75 attendees. The event promoted safety and community connection. Ms. Perez thanked Board Member Jennifer King for attending.
- Ms. Perez also acknowledged OCPO's attendance at the Dallas Police Department's Gun Violence Awareness Day, which included a safety fair and unity prayer.
- She recognized the presence of Moms Demand Action members at the board meeting and expressed appreciation for their ongoing volunteer efforts, noting that June is Gun Violence Awareness Month.
- Looking ahead, OCPO will participate in two Juneteenth celebrations:
 - June 15th (Saturday) in District 2 from 10:00 AM – 6:00 PM.
 - June 21st in Hamilton Park (District 10).

Ms. Perez emphasized that these events serve as important opportunities for OCPO to connect with the community, provide education, and offer resources.

Chairman Davidson: Commended the Office of Community Police Oversight for its strong presence on social media, specifically on Instagram and Facebook. He encouraged board members and the public to follow the office's social media to stay informed about upcoming community events and outreach efforts.

Chairman Davidson thanked Alma Perez, Senior Outreach Specialist, for her ongoing commitment and visibility in the community, stating, "Thank you, Ms. Perez, for your hard work and your dedication to being the face

in the community.”

Chairman Davidson opened the floor for questions, and none were brought up at this time.

e. Upcoming Events

1. June 6, 2025, 10:00 AM-12:00 PM, **DPD National Gun Violence Awareness Month Kick-Off (D2)**, Jack Evans Police HQ, 1400 Botham Jean Blvd., Dallas, TX 75215
 2. June 7, 2025, 10:00 AM-1:00 PM, **DPD EmpowerHER Resource & Safety Fair (D2)**, Harry Stone Recreation Center, 2403 Millmar Dr., Dallas, TX 75228
 3. June 14, 2025, 10:00 AM-6:00 PM, **15th Annual Juneteenth Celebration (D2)**, KB Polk Recreation Center, 6801 Roper St., Dallas, TX 75209
 4. June 21, 2025, 10:00 AM-12:00 PM, **Community Baby Shower & Resource Fair (D3)**, Concord Church, 6808 Pastor Bailey Dr., Dallas, TX 75237
 5. June 21, 2025, 1:00 PM-5:00PM, **Juneteenth in Hamilton Park (D10)**, Hamilton Park, 12225 Willowdell Dr., Dallas, TX 75243
- June 26, 2025, 5:30 PM - 7:30 PM, **Building Trust: A Conversation with the Director of Dallas’ Police Oversight & Hamilton Park (D10)**, Willie B. Johnson Recreation Center, 12225 Willowdell Dr., Dallas, TX 75243

VIII. Internal Affairs Division (IAD) Report

(Major Anthony Greer)

Major Anthony Greer: Reminded the Board that there is no scheduled meeting next month. Members were invited to tour the Internal Affairs Division (IAD) at their convenience during the current month. Major Greer noted that several members have already visited and emphasized that flexible arrangements can be made for anyone interested in attending. Nothing further.

Jennifer King, District 10: Stated she would be reaching out to Major Greer for a tour of Internal Affairs. Ms. King commended Senior Outreach Specialist Alma Perez for her outstanding work organizing the recent Community Resource Fair, noting that the Dallas Police Department was present in multiple capacities. King described the event as “very impressive” and praised Perez for handling “the whole kit and caboodle,” adding, “She represented us well.”

IX. Community Police Oversight Board Reports/ Briefings

a. Chairman Report

(Chairman Davidson)

Chairman John Mark Davidson: provided closing remarks, acknowledging that the meeting did not go as expected and expressing disappointment

regarding the surprise issues that arose. However, he reaffirmed the board's commitment to its mission, stating, "We will not be deterred by this... We will find a way to ask the right questions and get the answers we need, because we ultimately serve the people of Dallas, and that is our highest responsibility."

He also noted that although the item on subcommittees was removed from the agenda, the board's subcommittees continue to meet and carry out their work. Chairman Davidson commended the subcommittee chairs for their dedication and affirmed the board's intention to bring the policy discussion back to a future agenda.

X. Upcoming CPOB Meetings

- a. August 12, 2025, 5:30 pm, 6EN Council Chambers
- b. September 9, 2025, 5:30 pm, 6EN Council Chambers
- c. October 26 - 30, 2025 NACOLE 31st Annual Conference: *Reckoning and Resilience in the Post-George Floyd Era* at the Marriott Minneapolis City Center Minneapolis, MN

The Chairman reminded the board and community members that, like the city council, the board will have a recess in July. Therefore, the board will not meet until August. Board Member Friedman requested to comment.

Brandon Friedman Motions: To hold a special meeting within 72 hours to meet with the Chief, and every 72 hours until the Chief complies with attending.

Brandon Friedman, District 14: Expressed urgency about recent events and moved to hold a special meeting within 72 hours to address unanswered questions for the Chief and include discussion of independent counsel. He stated for the record: *"We need to get this straightened out... as soon as possible."* The motion did not receive a second and thus failed.

Jonathan Maples, District 2: shared he was unavailable until after July 4.

Chairman Davidson: Clarified that a formal motion is not required to call a meeting and committed to contacting board members individually to schedule one when a quorum is possible.

Judge Victor Lander, District 8: Stated for the record: *"I think we should meet in July, as early as possible."* He later emphasized the need for a serious conversation with the City Attorney, not just the assistant, stating: *"This is not the Chief's fault... this is the fault of the City Attorney's Office."*

Timothy Jackson, District 7: Expressed concern that repeated meeting demands could harm board credibility, stating for the record: *"Suggesting that we meet every 72 hours is extremely obsessive... We're not gonna get anywhere as a board being antagonistic to the Chief."*

Branden Friedman, District 14: Reiterated he was not "wedded to 72 hours" but emphasized the need to act sooner than August.

Ozzie Smith (Vice Chair) District 1: Requested that OCPO Director Andre follow up to obtain responses to the board's previously submitted letter and questions.

Walter "Changa" Higgins, District 3: Supported urgent action, stating: *"It's not antagonistic to push as far as we need to push... If it's not the 72-hour thing, then it needs to be some other solution."*

Chairman Davidson: Concluded the discussion, noting that he has the authority to call a special meeting and will follow up offline with board members.

Additionally, Chairman Davidson reported that Chief Comeaux approved a collaborative racial disparity study that will be conducted independently.

Director Andre: Clarified that the study will provide recommendations and is being conducted by an experienced external vendor.

Chairman Davidson proceeds to invite those signed in for public comment to come forward.

XI. Public Comment/Open Microphone (3 minutes Per Person)

Precious Sauls: A resident of District 1, addressed the board to request assistance regarding ongoing issues of alleged stalking, harassment, and abuse involving her landlord and others. She reported submitting multiple complaints to Internal Affairs, including one acknowledged by Anthony Greer, but has received little follow-up. Ms. Sauls described experiencing daily disturbances in her home, including lights being pointed at her, unwanted physical contact, and exposure to unknown odors. She expressed frustration with the police response, feeling dismissed due to her mental health diagnosis of paranoid schizophrenia. Ms. Sauls emphasized her desire to be treated with dignity and requested help to resolve the situation.

Cece Encarnacion: A community organizer, expressed concern over what she described as a pattern of excessive police presence and surveillance—such as drones and helicopters—at peaceful assemblies, rallies, and vigils held in public or private spaces. She cited a candlelight vigil she organized and a recent rally at the Ronald Kirk Pedestrian Bridge as examples, noting the presence of multiple officers, squad cars, and surveillance equipment. Encarnacion stated that such tactics create an atmosphere of intimidation and could discourage individuals from exercising their First Amendment rights.

Dianna Munoz: Thanked Alma Perez and Dallas PD for their work on the National Gun Violence Awareness Monthly Safety Fair. She shared that after losing her daughter and surviving gun violence on three occasions, she has dedicated herself to advocacy and volunteer work promoting responsible gun ownership and firearm safety. Munoz acknowledged her collaboration with various leaders and organizations, including Dr. Williams at Parkland, and expressed gratitude for the support she has received.

XII. Adjournment

Motion: Timothy Jackson, District 7, motions to adjourn.

Second: Jennifer King, District 10 seconds the motion.

Vote: Unanimously passed.

Meeting adjourned: 8:58 p.m.

08-12-2025

Community Police Oversight Board
Vice Chairman Ozzie Smith

Memorandum



CITY OF DALLAS

DATE August 12, 2025

TO Members of the Community Police Oversight Board

SUBJECT **Deep Ellum NIBRS Arrest Data for January through June 2025**

This memorandum provides an overview and analysis of the Dallas Police Department's arrest activity in Deep Ellum from January 2025 through June 2025, utilizing data categorized under the National Incident-Based Reporting System (NIBRS). This report outlines trends and year-over-year comparisons.

To support this analysis, the report highlights two key data points for each offense category:

- **Count Difference:** The raw numerical difference in arrests between comparable periods from Year-to-Date 2025 vs. Year-to-Date 2024.
- **Percentage Change:** The relative increase or decrease over the same period illustrates the rate of change.

The metrics presented below detail both the demographics and types of arrests:

Deep Ellum Arrest by Race and Sex January 1 - June 30, 2025

Race	Female	Male	Grand Total
Asian	1	1	2
Black	58	166	224
Hispanic or Latino	29	100	129
Native Hawaiian/Pacific Islander	0	1	1
White	14	54	68
Grand Total	102	322	424

NIBRS Crimes Against Property

- Total This Month: 4
- Total Last Month: 0
- Total Percent Change: No Change
- Total This Month Last Year: 2
- Count Difference: 2
- Percent Change Between June 2024 and June 2025: 100.00%
- Year-to-Date This Year: 16
- Year-to-Date Last Year: 19
- Count Difference: -3

- **Percent Change Between 2024 and 2025: -15.79%**

NIBRS Crimes Against Persons

- **Total This Month: 4**
- **Total Last Month: 8**
- **Total Percent Change: -50.00%**
- **Total This Month Last Year: 6**
- **Count Difference: -2**
- **Percent Change Between June 2024 and June 2025: -33.33%**
- **Year-to-Date This Year: 47**
- **Year-to-Date Last Year: 46**
- **Count Difference: 1**
- **Percent Change Between 2024 and 2025: 2.17%**

NIBRS Crimes Against Society

- **Total This Month: 20**
- **Total Last Month: 40**
- **Total Percent Change: -50.00%**
- **Total This Month Last Year: 21**
- **Count Difference: -1**
- **Percent Change Between June 2024 and June 2025: -4.76%**
- **Year-to-Date This Year: 173**
- **Year-to-Date Last Year: 88**
- **Count Difference: 85**
- **Percent Change Between 2024 and 2025: 96.59%**

Total of NIBRS Crimes Against Property, Person, Society

- **Total This Month: 62**
- **Total Last Month: 92**
- **Total Percent Change: -32.61%**
- **Total This Month Last Year: 71**
- **Count Difference: -9**
- **Percent Change Between June 2024 and June 2025: -12.68%**
- **Year-to-Date This Year: 424**
- **Year-to-Date Last Year: 388**
- **Count Difference: 36**
- **Percent Change Between 2024 and 2025: 9.28%**

Please refer to the attached data for a detailed analysis of the NIBRS crime category for crimes against a person, property, and society.

Service First, Now!

Siara Montoya Obasuyi
Policy Analyst of the Office of Community Police Oversight



Deep Ellum - NIBRS Arrest Count Summary

Date: January - June 2025

NIBRS Crime Against	NIBRS Crime Category	NIBRS Crime	This Mn	Lst Mn TY	%Chg	ThisMn LY	Cnt Diff	% Chg	YTD TY	YTD LY	Cnt Diff	% Chg
PROPERTY	ARSON	ARSON	0	0	NC	0	0	NC	0	0	0	NC
		Total	0	0	NC	0	0	NC	0	0	0	NC
	BRIBERY	BRIBERY	0	0	NC	0	0	NC	0	0	0	NC
		Total	0	0	NC	0	0	NC	0	0	0	NC
	BURGLARY/ BREAKING & ENTERING	BURGLARY-BUSINESS	0	0	NC	0	0	NC	1	1	0	0.00%
		BURGLARY-RESIDENCE	0	0	NC	0	0	NC	0	1	-1	-100.00%
		Total	0	0	NC	0	0	NC	1	2	-1	-50.00%
	DESTRUCTION/ DAMAGE/ VANDALISM OF PROPERTY	DESTRUCTION/ DAMAGE/ VANDALISM OF PROPERTY	0	0	NC	2	-2	-100.00%	3	4	-1	-25.00%
		Total	0	0	NC	2	-2	-100.00%	3	4	-1	-25.00%
	FRAUD OFFENSES	CREDIT CARD/ ATM FRAUD	0	0	NC	0	0	NC	0	0	0	NC
		FALSE PRETENSES/ SWINDLE/ CONFIDENCE GAME	0	0	NC	0	0	NC	2	4	-2	-50.00%
		IDENTITY THEFT	0	0	NC	0	0	NC	0	0	0	NC
		IMPERSONATION	0	0	NC	0	0	NC	1	0	1	NC
		Total	0	0	NC	0	0	NC	3	4	-1	-25.00%
	LARCENY/ THEFT OFFENSES	ALL OTHER LARCENY	0	0	NC	0	0	NC	1	0	1	NC
		SHOPLIFTING	0	0	NC	0	0	NC	0	2	-2	-100.00%
		THEFT FROM MOTOR VEHICLE	1	0	NC	0	1	NC	4	3	1	33.33%
		Total	1	0	NC	0	1	NC	5	5	0	0.00%
	MOTOR VEHICLE THEFT	UUMV	0	0	NC	0	0	NC	1	2	-1	-50.00%
		Total	0	0	NC	0	0	NC	1	2	-1	-50.00%
	ROBBERY	ROBBERY-INDIVIDUAL	1	0	NC	0	1	NC	1	1	0	0.00%
		Total	1	0	NC	0	1	NC	1	1	0	0.00%
	WARRANT DALLAS PD	WARRANT DALLAS PD (ARSON)	0	0	NC	0	0	NC	0	0	0	NC
		WARRANT DALLAS PD (THEFT OTHER)	1	0	NC	0	1	NC	1	0	1	NC
		WARRANT DALLAS PD (UUMV)	1	0	NC	0	1	NC	1	0	1	NC
		WARRANT DALLAS PD (VANDALISM & CRIMINAL MISCHIEF)	0	0	NC	0	0	NC	0	1	-1	-100.00%
		Total	2	0	NC	0	2	NC	2	1	1	100.00%
Total			4	0	NC	2	2	100.00%	16	19	-3	-15.79%



Deep Ellum - NIBRS Arrest Count Summary

Date: January - June 2025

NIBRS Crime Against	NIBRS Crime Category	NIBRS Crime	This Mn	Lst Mn TY	%Chg	ThisMn LY	Cnt Diff	% Chg	YTD TY	YTD LY	Cnt Diff	% Chg
PERSON	ASSAULT OFFENSES	AGG ASSAULT - FV	0	0	NC	0	0	NC	2	1	1	100.00%
		AGG ASSAULT - NFV	1	0	NC	0	1	NC	3	1	2	>100%
		INTIMIDATION	0	0	NC	0	0	NC	1	2	-1	-50.00%
		SIMPLE ASSAULT	3	8	-62.50%	5	-2	-40.00%	39	36	3	8.33%
		Total	4	8	-50.00%	5	-1	-20.00%	45	40	5	12.50%
	SEX OFFENSES	FONDLING	0	0	NC	0	0	NC	0	1	-1	-100.00%
		Total	0	0	NC	0	0	NC	0	1	-1	-100.00%
	WARRANT DALLAS PD	WARRANT DALLAS PD (AGG ASSAULT - FV)	0	0	NC	1	-1	-100.00%	0	3	-3	-100.00%
		WARRANT DALLAS PD (AGG ASSAULT - NFV)	0	0	NC	0	0	NC	1	0	1	NC
		WARRANT DALLAS PD (ASSAULT - FV)	0	0	NC	0	0	NC	1	2	-1	-50.00%
		WARRANT DALLAS PD (MURDER)	0	0	NC	0	0	NC	0	0	0	NC
		Total	0	0	NC	1	-1	-100.00%	2	5	-3	-60.00%
	Total		4	8	-50.00%	6	-2	-33.33%	47	46	1	2.17%
SOCIETY	DISORDERLY CONDUCT	DISORDERLY CONDUCT	6	6	0.00%	1	5	>100%	27	19	8	42.11%
		Total	6	6	0.00%	1	5	>100%	27	19	8	42.11%
	DRIVING UNDER THE INFLUENCE	DUI	1	0	NC	3	-2	-66.67%	18	9	9	100.00%
		Total	1	0	NC	3	-2	-66.67%	18	9	9	100.00%
	DRUG/ NARCOTIC VIOLATIONS	DRUG EQUIPMENT VIOLATIONS	0	1	-100.00%	1	-1	-100.00%	4	1	3	>100%
		DRUG/ NARCOTIC VIOLATIONS	3	3	0.00%	3	0	0.00%	22	15	7	46.67%
		Total	3	4	-25.00%	4	-1	-25.00%	26	16	10	62.50%
	GAMBLING OFFENSES	BETTING/ WAGERING	0	0	NC	0	0	NC	1	0	1	NC
		Total	0	0	NC	0	0	NC	1	0	1	NC
	PUBLIC INTOXICATION	PUBLIC INTOXICATION	6	24	-75.00%	5	1	20.00%	80	28	52	>100%
		Total	6	24	-75.00%	5	1	20.00%	80	28	52	>100%
	TRESPASS OF REAL PROPERTY	TRESPASS OF REAL PROPERTY	0	2	-100.00%	0	0	NC	4	3	1	33.33%
		Total	0	2	-100.00%	0	0	NC	4	3	1	33.33%
	WARRANT DALLAS PD	WARRANT DALLAS PD (DISORDERLY CONDUCT)	0	0	NC	0	0	NC	1	0	1	NC
		WARRANT DALLAS PD (DRUG/NARCOTICS VIOLATIONS)	0	1	-100.00%	0	0	NC	1	0	1	NC



Deep Ellum - NIBRS Arrest Count Summary

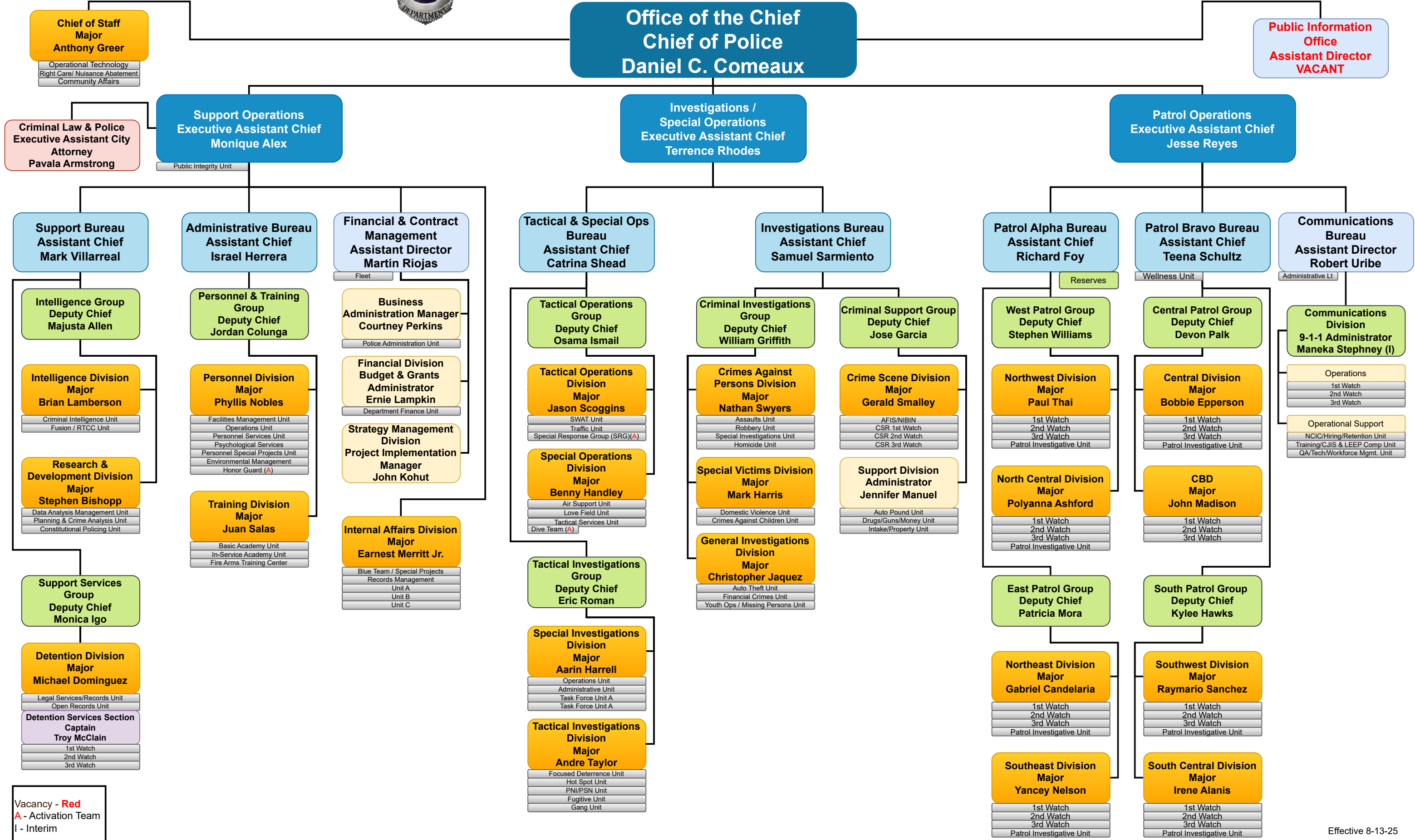
Date: January - June 2025

NIBRS Crime Against	NIBRS Crime Category	NIBRS Crime	This Mn	Lst Mn TY	%Chg	ThisMn LY	Cnt Diff	% Chg	YTD TY	YTD LY	Cnt Diff	% Chg
PERSON, PROPERTY, OR SOCIETY		WARRANT DALLAS PD (PORNOGRAPHY)	0	0	NC	0	0	NC	0	0	0	NC
		Total	0	1	-100.00%	0	0	NC	2	0	2	NC
		WEAPON LAW VIOLATIONS	4	3	33.33%	8	-4	-50.00%	15	13	2	15.38%
	WEAPON LAW VIOLATIONS	Total	4	3	33.33%	8	-4	-50.00%	15	13	2	15.38%
		Total	20	40	-50.00%	21	-1	-4.76%	173	88	85	96.59%
	ALL OTHER OFFENSES	ALL OTHER OFFENSES	5	3	66.67%	4	1	25.00%	14	11	3	27.27%
		Total	5	3	66.67%	4	1	25.00%	14	11	3	27.27%
	APOWW (SOCIAL SERVICES REFERRAL)	APOWW (SOCIAL SERVICES REFERRAL)	9	9	0.00%	6	3	50.00%	33	40	-7	-17.50%
		Total	9	9	0.00%	6	3	50.00%	33	40	-7	-17.50%
	TRAFFIC VIOLATION - HAZARDOUS	TRAFFIC VIOLATION - HAZARDOUS	0	0	NC	1	-1	-100.00%	0	1	-1	-100.00%
		Total	0	0	NC	1	-1	-100.00%	0	1	-1	-100.00%
	TRAFFIC VIOLATION - NON HAZARDOUS	TRAFFIC VIOLATION - NON HAZARDOUS	0	0	NC	0	0	NC	1	1	0	0.00%
		Total	0	0	NC	0	0	NC	1	1	0	0.00%
	WARRANT DALLAS PD	WARRANT DALLAS PD (EVADING)	0	1	-100.00%	0	0	NC	1	0	1	NC
		WARRANT DALLAS PD (OTHERS)	0	0	NC	1	-1	-100.00%	0	2	-2	-100.00%
		Total	0	1	-100.00%	1	-1	-100.00%	1	2	-1	-50.00%
	WARRANT DALLAS PD (ALIAS/CAPIAS)	WARRANT DALLAS PD (ALIAS/CAPIAS)	13	18	-27.78%	21	-8	-38.10%	92	153	-61	-39.87%
		Total	13	18	-27.78%	21	-8	-38.10%	92	153	-61	-39.87%
	WARRANT HOLD (NOT A DPD WARRANT)	WARRANT HOLD (NOT A DPD WARRANT)	7	13	-46.15%	9	-2	-22.22%	47	27	20	74.07%
		Total	7	13	-46.15%	9	-2	-22.22%	47	27	20	74.07%
	Total		34	44	-22.73%	42	-8	-19.05%	188	235	-47	-20.00%
	Total		62	92	-32.61%	71	-9	-12.68%	424	388	36	9.28%



Dallas Police Department

Comprehensive Organizational Chart



Memorandum



CITY OF DALLAS

DATE July 28, 2025

TO Members of the Community Police Oversight Board

SUBJECT July 5, 2025, Officer Involved Shooting – Critical Incident #2025-004

On July 5, 2025, at approximately 2:20 AM, two groups of people became involved in a fight near the intersection of Commerce Street and Good-Latimer Expressway. At the conclusion of the altercation, one group walked away into the parking lot of 2600 Canton Street, followed by a second group that included Tevin Valentine. Multiple gunshots were exchanged between the two groups, resulting in four individuals being shot.

One of the victims, Christopher Lyons, approached police officers at 100 North Good Latimer and reported that his brother, Caylen Fritz, had also been shot. Officer Garza-Fuantos, a five-year veteran, and Officer Del Rio quickly responded to the shooting scene. They located a third victim, J'Vaughn Williams, before finding Caylen Fritz on the ground with Tevin Valentine standing over him, holding a handgun.

The officers issued verbal commands to Valentine, who then fled on foot. While escaping, he pointed the handgun at Officer Garza-Fuantos, who fired a single shot from his patrol rifle, striking Valentine in the abdomen. Valentine dropped the firearm and was subsequently apprehended by the police. He survived his injuries. The handgun that Valentine dropped had been reported stolen.

Caylen Fritz succumbed to his injuries, and a murder investigation is currently underway. The Dallas County District Attorney's Office responded and will conduct its own investigation into the officer-involved shooting. The Office of Community Police Oversight did not respond to the incident but was briefed by the Dallas Police Department.

Memorandum



CITY OF DALLAS

DATE July 28, 2025

TO Members of the Community Police Oversight Board

SUBJECT July 9, 2025, Officer Involved Shooting – Critical Incident #2025-005

On July 9, 2025, at approximately 9:38 a.m., Jake Miller's roommate called 911 to report that Miller was experiencing alcohol withdrawal and possibly hallucinating. The roommate fled to her vehicle after Miller threatened her with a knife. Other callers also reported witnessing Miller cutting himself and kicking the door to another residence.

Officers arrived and found Miller in the 3000 block of Fairview Avenue. He was holding two large knives and was bleeding from his arms and neck. Miller ignored the officers' commands, prompting them to fire several rounds of pepper balls and deploy a taser, both of which had no effect. Miller then charged Officer Pargas, who fired four rounds from his handgun. Although Miller fell to the ground, he still held onto one of the knives, which had to be kicked out of his hand by the officers.

Officers provided first aid to Miller, who was transported to the hospital by ambulance, where he was later pronounced dead. An examination revealed that Miller had over 30 lacerations on each arm and a deep cut on his throat that extended to the muscle.

The Dallas County District Attorney's Office is conducting an independent investigation into the incident. The Office of Community Police Oversight responded to the incident and was briefed by the Dallas Police Department.

Memorandum



CITY OF DALLAS

DATE July 28, 2025

TO Members of the Community Police Oversight Board

SUBJECT July 13, 2025, Death in Custody – Critical Incident #2025-006

On July 13, 2025, at approximately 3:48 p.m., 41-year-old Jerrell Johnson assaulted employees and demanded money in two different stores located in the 5600 block of Lemmon Avenue. Officers responded to the scene, with Officer Nauman being the first on the scene at 3:55 p.m. Officer Nauman found Johnson lying on his back in the parking lot and handcuffed him.

At 4:05 p.m., Officer Nauman requested an ambulance due to Johnson's inability to sit up on his own. Paramedics arrived at 4:17 p.m., and Johnson was placed in the ambulance at 4:27 p.m. The ambulance arrived at Parkland Hospital at 4:52 p.m., and Johnson was declared deceased at 5:07 p.m.

At the hospital, Detectives learned that Johnson had been treated earlier that morning for a drug overdose and released from the hospital at 2:07 p.m.

The Dallas Police Special Investigations Unit responded to and is investigating the incident. Additionally, the Dallas County District Attorney's Office is conducting an independent investigation into the matter. The Office of Community Police Oversight responded to the incident and was briefed by the Dallas Police Department.

Memorandum



CITY OF DALLAS

DATE August 5, 2025

TO Members of the Community Police Oversight Board

SUBJECT July 27, 2025, Officer Involved Shooting – Critical Incident #2025-007

On July 27, 2025, at approximately 2:15 a.m., Bryan Cruz was involved in an altercation with another subject outside Club 2009, 10701 Finnell Street. Cruz produced a handgun and fired one round, which grazed the other subject.

Sgt. Gunter heard the gunshot and saw Cruz and the other subject in an altercation. When Sgt. Gunter gave Cruz commands to drop the gun, he fled on foot. Sgt. Gunter put a description of the suspect on the radio.

Officer Keenan Anderson heard the radio broadcast and encountered Cruz, who was still holding the gun, in the parking lot. Officer Anderson gave Cruz commands to drop the gun. Cruz lifted the weapon, and Officer Anderson fired one round, striking Cruz in the right shoulder.

Cruz fled through the parking lot and dropped the gun. Cruz stopped and attempted to pick up the gun, at which time Officer Anderson fired one round, missing Cruz. Cruz then lay down on the ground. Cruz resisted being arrested while on the ground and had to be tased by Officer Anderson to get him in custody.

Once in custody, first aid was administered, and Dallas Fire Rescue transported Cruz to Parkland Hospital, where he was treated.

The Dallas County District Attorney's Office is investigating the incident independently. The Office of Community Police Oversight responded to the incident and was briefed by the Dallas Police Department.



INDEPENDENT INVESTIGATION REPORT

CASE NUMBER:
DR2024-169

PREPARED BY INVESTIGATOR:
GREGORY HUFF

DATE:**5/28/2025**

Table of Contents

Executive Summary	2
I. Background.....	2
II. Investigation Scope.....	2
III. Investigation Findings.....	2
Investigation Summary.....	3
IV. Incident Summary	3
V. Investigation	3
VI. Findings.....	5
VII. Recommendation(s) for Policy and/or Discipline (if any)	7
VIII. Conclusion.....	7
Administrative Investigation Material List	7

Executive Summary

I. Background

On November 23, 2024, complainant Devon Leach submitted an allegation against Senior Corporal Matthew Wolford (#11295), claiming that during a traffic stop, the officer saw a holstered firearm in the vehicle and stated, “**I will smoke you**” (**Attachment B**).

The Internal Affairs Division (IAD) referred this complaint to Corporal Wolford’s Division for investigation, which is commonly referred to as a Division Referral. The Findings of Corporal Wolford’s actions were labeled as EXONERATED; however, they included the need for training for Corporal Wolford. Due to this contradiction of an exonerated finding and a need for training, the Office of Community Police Oversight (OCPO) requested IAD to review the finding again.

The IAD sent the investigation back to the Division for review. The Division kept the exonerated finding; however, it removed Corporal Wolford’s need for training. The explanation given was that Corporal Wolford’s actions were within policy.

II. Investigation Scope

The OCPO reviewed the initial complaint, which was filed under case number EC2024-1320. The Internal Affairs Division changed the case number to DR2024-169 when the complaint was sent to the Division for investigation. The documents in these case files included a statement from Corporal Wolford. The OCPO also reviewed the Body-Worn Camera (BWC) and dash camera footage of the traffic stop. Complainant Devon Leach did not provide a statement to the OCPO.

There were two policy sections that were analyzed for their application to this incident:

Code of Conduct, Section 4.14: No employee shall use loud or harsh language in performance of official duties except as necessary to gain control of an escalating situation.

Code of Conduct, Section 4.15: No employee shall use indecent or profane language in the performance of official duties or in the presence of the public.

III. Investigation Findings

Finding

- **Officer:** Senior Corporal Matthew Wolford (#11295)
- **Violation:** Profane or Indecent Language Prohibited (COC 4.15)
- **Disposition:** Sustained

Investigation Summary

IV. Incident Summary

Case Number: DR2024-169
Date Complaint Received: November 23, 2024
Date of OCPO Investigation Request: Director Initiated
Date of OCPO Investigation: May 13, 2025
OCPO Investigator Assigned: Gregory Huff

Complaint Submitted Via: Email
Name of Complainant: Devon Leach
Date of Incident: November 23, 2024
Location of Incident: C F Hawn Fwy EB and N Jim Miller Rd, Dallas

Involved Officers and Allegation(s) of Misconduct:

1. **Senior Corporal Matthew Wolford (#11295)**
 - **Allegation (I): Code of Conduct (COC) Section 4.15– Use of Indecent or Profane Language**

V. Investigation

BWC Footage Summary

BWC Corporal Wolford (Attachment C)

12:10:33 Corporal Wolford makes contact with driver Leach in his vehicle. The following verbal exchange occurs:

- **Corporal Wolford:** *How you doing today, sir?*
- **Driver (Leach):** *[Unintelligible response]*
- **Corporal Wolford:** *Doing well. Is there an emergency today?*
- **Driver:** *[Unintelligible response]*
- **Corporal Wolford:** *Let me get the driver's license. Make sure you keep your — actually —*
- **Driver:** *You want me to move it?*
- **Corporal Wolford:** *No, don't even touch it.*
- **Driver:** *Yes, sir.*
- **Corporal Wolford:** *If you touch it, I'm gonna smoke your ass. I'm just gonna be real with you, okay.*
- **Driver:** *I've never been pulled over before.*
- **Corporal Wolford:** *Put your hands up on top of the steering wheel for me. Gimmie that (takes driver's license). Keep your hands on the steering wheel. If they move, we're going to have big problems. Okay.*

- 12:10:55** Corporal Wolford explains the reason for the stop and asks about his license plate cover.
- 12:11:35** Corporal Wolford steps to the front of Leach's truck to look at the front license plate.
- 12:15:29** Corporal Wolford concludes the stop by issuing tickets to Leach.

Dash Cam – Corporal Wolford's Vehicle (Attachment D)

- 12:11:47** Corporal Wolford walks to his patrol vehicle from the traffic stop, with his back towards the driver.
- 12:14:57** Corporal Wolford walks towards the driver, pauses at the rear of the driver's vehicle, and motions for him to put his hands out the window. He then continues to the driver's window.
- 12:15:28** Corporal Wolford concludes the interaction with the driver and walks to his patrol vehicle with his back to the driver.

Dallas Police Internal Affairs Investigation

On December 30, 2024, the IAD determined this complaint would best be handled as a Division Referral and sent a letter to Leach (**Attachment E**). The complaint was then sent to Division Supervisor Sgt. Gladney to investigate.

Division Referral

Sgt. Justin Gladney obtained an interview with Corporal Wolford (**Attachment F**). Corporal Wolford stated that when he approached the driver and asked for his driver's license, he saw the handle of a handgun sticking out from the center console. The Driver, Devon Leach, asked if he should move it. **Corporal Wolford stated he was immediately placed into fear of a deadly force situation because of the close proximity of the handgun to the driver's hand.** Corporal Wolford stated, "if you touch it, I will smoke your ass." Corporal Wolford said he wanted to use the most concise language to convey to the driver to not touch the weapon and that he was prepared to defend himself. Corporal Wolford then instructed the driver to place his hands on the steering wheel, and he complied. Corporal Wolford then continued the traffic stop and issued a citation. Corporal Wolford stated that this was a stressful encounter for him.

Sgt. Gladney wrote that he reviewed the videos and at no other point in the recording of the traffic stop did Corporal Wolford use harsh statements or improper comments. Sgt. Gladney explained that Corporal Wolford used a trained technique referred to as "Verbal Judo" to gain immediate compliance and prevent a higher level of force. Sgt. Gladney classified this complaint as **Exonerated**. However, Sgt. Gladney then wrote, "**Training will be conducted with Officer Wolford regarding the particular choice of wording he used and how, in future situations, he can choose better verbiage**". (**Attachment G**).

The OCPO reviewed this Division Referral and found the Exonerated finding contradictory to the need for officer training. The OCPO recommended to Internal Affairs that this contradiction be resolved.

The Division Referral was sent to Lt. Aarin Harrell for review. Lt. Harrell wrote, “Officer Welford’s actions were fully within the guidelines of the city of Dallas Code of Conduct, Chapter IV, Section 4.14 (Aka Verbal Judo). Given the circumstances of his encounter with Mr. Leach, his response was necessary, appropriate, and in line with law enforcement standards for officer safety and situational control.”

Lt. Harrell further wrote, “In law enforcement, officers must communicate in a manner that ensures compliance and maintains control, particularly when faced with potential threats. His verbal commands were not inappropriate but rather necessary to prevent escalation and reinforce officer safety. Given the nature of the encounter, his approach aligned with standard police protocol and de-escalation principles while maintaining a firm command presence.”

The Division Referral was updated to include Lt. Harrell’s review, and the section stating Corporal Welford needed training was removed. The finding of Exonerated did not change (**Attachment H**).

Investigation

Devon Leach was cited for speeding (89 MPH in a 65 MPH zone) at this traffic stop. He also received two citations for having obstructed or unclear license plates (**Attachment I**).

The incident detail report, which details the information from the traffic stop and communication with dispatch, does not contain any information that would indicate this was potentially a deadly force situation (**Attachment J**).

On May 5, 2025, OCPO Investigator Huff attended an 8-hour de-escalation training at the academy. This was a regular academy class filled with recruits that the OCPO was allowed to join. The class did not contain any training on using profanity as part of de-escalation. Investigator Huff asked the instructor about using profanity for de-escalation, and he was advised that it is not trained. However, it is acceptable to use profanity during an escalating situation to convey the seriousness of the command. Investigator Huff asked if this class was considered a “Verbal Judo” class? The instructor advised that “Verbal Judo” is a trademarked name that the academy does not have permission to use. This class and the CIT class contain many elements of what would be in a “Verbal Judo” class.

Investigator Huff attempted to interview complainant Devon Leach but did not receive a response from him.

VI. Findings

The OCPO reached its conclusions after a thorough review of all available evidence, including video footage, factual records, statements from the involved parties, and official reports. In making its decision, the OCPO carefully considered the precise language of all

relevant policies and laws to ensure a well-reasoned and informed outcome. In the Division Referral, Lt. Harwell suggested Corporal Wolford's language was excused under the Code of Conduct section 4.14, which states, "No employee shall use loud or harsh language in performance of official duties except as necessary to gain control of an escalating situation."

This policy does not apply in this situation for the following reasons:

- The definition of "Escalating Behavior" as taught in the DPD Academy.
 - Escalating behavior is when someone becomes increasingly agitated, angry, or violent over time.
- The driver was compliant throughout the interaction.
 - The driver stopped his movement and inquired about what to do with the gun.
 - The driver complied with the officer's directions and even replied, "yes, sir" to the officer.
- During the complaint investigation, the officer gave a statement stating he was in fear of a deadly force situation; however, his actions did not support this assertion.
 - The officer did not request a cover officer.
 - The officer did not inform dispatch of the deadly force situation.
 - The officer did not draw his weapon.
 - The officer stepped in front of the driver's vehicle to continue his traffic enforcement investigation, which put him at a tactical disadvantage.
 - Each time the officer returned to his patrol vehicle, he had his back to the driver, which again was a tactical disadvantage.
- Sgt. Gladney's initial investigation resulted in a recommendation for training.
 - Even though he stated the finding was exonerated, the Sgt. was recommending training for the language the officer chose to use.
- Lt. Harwell documented in his report, "In law enforcement, officers must communicate in a manner that ensures compliance and maintains control, particularly when faced with potential threats..."
 - The phrase "I'm gonna smoke your ass" is a slang phrase. It is a figurative expression and not a literal threat. Using a figurative expression is dependent on the recipient being aware of the intended meaning.
 - Using a figurative expression does not align with what Lt. Harwell recommended for officers' communications.
- Lt. Harwell further stated, "His verbal commands were not inappropriate but rather necessary to prevent escalation and reinforce officer safety. Given the nature of the encounter, his approach aligned with standard police protocol and de-escalation principles while maintaining a firm command presence".
 - Using a slang phrase with profanity is never considered "necessary" communication.
 - Using this type of language promotes unprofessionalism.
 - Unprofessionalism promotes an image of a lack of control over the situation.
 - Maintaining a professional image and response is the cornerstone of command presence and de-escalation.
- Lt. Harwell advised that Corporal Wolford's actions were fully compliant with section 4.14 of the Code of Conduct – No employee shall use loud or harsh

language in performance of official duties except as necessary to gain control of an escalating situation.

- This traffic stop was not an escalating situation.
- Loud or harsh language does not include profanity.
- Based on the above, section 4.14 of the Code of Conduct does not apply.

Dallas Police Department Code of Conduct, Section 4.15 (Attachment K)

No employee shall use indecent or profane language in the performance of official duties or in the presence of the public.

Finding

- **Officer:** Senior Corporal Matthew Wolford (#11295)
- **Violation:** Profane or Indecent Language Prohibited (COC 4.15)
- **Disposition:** **Sustained**

VII. Recommendation(s) for Policy and/or Discipline (if any)

The OCPO recommends the need for training for Senior Corporal Wolford be reinstated into the Division Referral and the finding changed to SUSTAINED. The OCPO encourages the department to review language use protocols to reinforce professionalism during citizen interactions.

VIII. Conclusion

While OCPO acknowledges the inherent risks involved in encounters involving firearms, the circumstances of this traffic stop did not constitute an escalating or threatening situation. Therefore, the use of profane language was **not justified** under COC Section 4.14 and constitutes a **sustained** violation of **COC Section 4.15**.

Administrative Investigation Material List

- A – OCPO Investigation
- B – Complaint – Devon Leach
- C – BWC Corporal Wolford
- D – Dash Cam – Corporal Wolford
- E – IAD Letter
- F – Corporal Wolford Statement
- G – Original Division Referral DR2024-169
- H – Updated Division Referral DR2024-169
- I – Citation for Leach
- J – Incident Detail Report
- K – Code of Conduct, Chapter 4

Memorandum



CITY OF DALLAS

DATE June 23, 2025

TO Members of the Community Police Oversight Board

SUBJECT Melissa Garrett Independent Review Request

OCPO Independent Review

Case Number: NI2025-0324

Date Received: April 12, 2025

Complaint

Complaint Submitted Via: Email

Name of Complainant: Melissa Garrett

Date of Incident: December 3, 2023

Time of Incident: 6:40 pm

Location of Incident: 13500 Dallas Pkwy

Involved Officers and Allegation(s) of Misconduct:

1. Unknown

- **Allegation (I):** Failure to Investigate

Complaint:

On April 12, 2025, Melissa Garrett filed a complaint with the Dallas Police Department regarding an investigation into a hit-and-run collision she was involved in, which occurred in December 2023.

Garrett complained that the police department was provided with a picture of the suspect's vehicle, including a license plate; however, no further investigation, citations, or charges were filed.

Police Report:

Officer Capparucci #12227 wrote a collision report on 12/3/2023 (215188-2023), which described the front end of unit #1 collided with the rear end of unit #2. The driver of unit #1 was listed as unknown. Complainant Garrett is listed as the driver of unit #2.

Officer Lopez #12178 wrote a crime report on 12/3/2023 (215189-2023) for an Accident Involving Damage to Vehicle – TRC 550.022(c)(2). This report describes the hit-and-run collision and lists Garrett as the victim. The report has a suspect vehicle listed, including a license plate, but does not include a named suspect.

Internal Affairs Division Preliminary Review:

The Internal Affairs Division conducted a preliminary review and sent a letter to Melissa Garrett on May 19, 2025. The letter stated in part:

After reviewing the information in your complaint, we have determined that the Tactical Operations Division—Vehicle Crimes Unit can handle it more appropriately. Your complaint has been forwarded to Major Eric Roman, Tactical Operations Division.

The Internal Affairs Division reached out to Traffic and learned that the case is currently suspended. Detective notes were supplied, which indicated that the detective supplied the suspect's policy number to the insurance adjuster.

OCPO Preliminary Review:

On June 14, 2025, Melissa Garrett submitted a request for an independent review of her complaint. The Office of Community Police Oversight conducted a preliminary review and found no violations of departmental policies or procedures.

Memorandum



CITY OF DALLAS

DATE June 23, 2025

TO Members of the Community Police Oversight Board

SUBJECT Jrmar Jefferson Independent Review Request

OCPO Independent Review

Case Number: NI2025-0266

Date Received: March 28, 2025

Complaint

Complaint Submitted Via: Online Submission Form

Name of Complainant: Jrmar Jefferson

Date of Incident: January 28, 2025

Time of Incident: 6:00 pm

Location of Incident: 3939 Grand Ave

Involved Officers and Allegation(s) of Misconduct:

1. **Sgt. Thompson #8411**
 - **Allegation (I):** Failure to Investigate
2. **Corporal Beste #11891**
 - **Allegation (I):** Failure to Investigate
3. **Officer Hamlin #12118**
 - **Allegation (I):** Failure to Investigate

Complaint:

On March 28, 2025, Jrmar Jefferson filed a complaint with the Dallas Police Department regarding the unlawful detention and assault of his brother, Lamar Jefferson. Jrmar Jefferson also complained that he was intimidated by officers during the incident. Jrmar alleged the Dallas Police failed to initiate any report or investigation. Jrmar also provided a self-recorded video of the incident.

Police Report:

Officer Jeremy Hamlin #12118 wrote police report #25-0161608, which was a Miscellaneous Incident Report with No Offense. The report details that Dallas Police were working on a security detail for Congresswoman Jasmine Crockett at the Hall of State in Dallas.

Memorandum



CITY OF DALLAS

DATE July 3, 2025

TO Members of the Community Police Oversight Board

SUBJECT Rigobert Chavez Independent Review Request

OCPO Independent Review

Case Number: NI2025-0435

Date Received: May 14, 2025

Complaint

Complaint Submitted Via: Email

Name of Complainant: Rigobert Chavez

Date of Incident: April 24, 2025

Time of Incident: 6:12 pm

Location of Incident: Holly Hill Dr and Phoenix Dr

Involved Officers and Allegation(s) of Misconduct:

1. Officer Mercedes-Camacho #11912

- **Allegation (I):** Discourtesy

Complaint:

On May 14, 2025, Rigobert Chavez filed a complaint with the Dallas Police Department regarding a traffic stop in which he was cited for expired registration.

Chavez wrote that the officer should be “more calmed down” and respect people in a good formal way. Chavez also complained about receiving the citation for expired registration and believes it could have been a verbal warning.

Body Worn Camera:

Officer Camacho

18:13:35 Officer Camacho makes contact with driver Chavez.

18:14:26 Officer Camacho returns to his vehicle to write the citation.

18:22:11 Officer Camacho returns Chavez’s driver’s license to him and hands him the citation.

18:23:58 Officer Camacho concludes the traffic stop.

Internal Affairs Division Preliminary Review:

The Internal Affairs Division conducted a preliminary review and sent a letter to Rigobert Chavez on June 10, 2025. The letter stated in part:

Per our policy, the Internal Affairs Division does not investigate complaints related to the proposed guilt or innocence of a case, including disputes regarding an arrest or citation. Such matters should be addressed through the judicial system.

OCPO Preliminary Review:

On June 18, 2025, Rigobert Chavez submitted a request for an independent review of his complaint. The Office of Community Police Oversight conducted a preliminary review and found no violations of departmental policies or procedures. The traffic stop could be described as uneventful. The OCPO did not see any behavior by the officer or by the driver that could be considered discourteous or unusual.

While working on this detail, Officer Beste #11891 observed a struggle between Jrmar Jefferson and a member of Congresswoman Crockett's Dignitary Protection. Officer Beste assisted the security detail in physically removing Jrmar Jefferson from the Hall of State.

Officer Beste then observed the security detail struggling with Lamar Jefferson inside the building. Officer Beste attempted to assist the security details; however, he was disengaged, and the security detail was able to remove Lamar from the building. Officers learned from Jrmar and Lamar that they were there to serve Congresswoman Crockett in a federal order due to election fraud.

Lamar was transported to the hospital, and officers responded to the hospital to follow up on the brother's request for an assault report. Both Jrmar and Lamar complained of being choked by the security details and then dragged out of the building. Assault Detective Ebers responded to the hospital to speak with Jrmar and Lamar.

Dallas Police determined that the video of this incident did not match up with the allegations made by Jrmar and Lamar. Officer Hamlin wrote that there were no direct signs of an assault or excessive force.

Body Worn Camera Video Review:

Officer A. Beste #11891

- 17:43:08** Shows Jrmar and Lamar Jefferson being forcefully escorted out of the building by Dignitary Protection. Jrmar leaves the building on his feet.
- 17:43:24** Lamar is seen laying on the ground. Officer Beste grabs one arm, and the security detail grabs the other arm, and they help Lamar to his feet. However, Lamar does not stay on his feet, and he goes back to the ground. Dignitary Protection directs Lamar to leave the building, but he does not.
- 17:44:21** Dignitary Protection picks up Lamar by the arms and legs and carries him out of the building.

Officer E. Ortegon #12197

- 17:43:21** Jrmar Jefferson is forcibly escorted out of the building by Dignitary Protection.
- 17:44:24** Lamar Jefferson is carried out of the building by Dignitary Protection.

Video Recorded by Jrmar Jefferson:

Jrmar Jefferson submitted a 1:38 video of the incident. This video starts after Jrmar has already been removed from the building. The video shows the security detail carrying

Lamar Jefferson out of the building. They take Lamar face up while each holds an arm and a leg. Lamar is then placed on the ground outside the building.

Internal Affairs Division Preliminary Review:

The Internal Affairs Division conducted a preliminary review and sent a letter to Jrmar Jefferson on May 5, 2025. The letter stated in part:

After reviewing the information provided in your complaint, it was determined that there was no violation of departmental policies or procedures.

OCPO Preliminary Review:

On June 20, 2025, Jrmar Jefferson submitted a request for an independent review of his complaint. Jrmar also submitted a video and a letter of explanation with his request. The Office of Community Police Oversight conducted a preliminary review and did not find any violations of departmental policies or procedures.

Memorandum



CITY OF DALLAS

DATE July 15, 2025

TO Members of the Community Police Oversight Board

SUBJECT Raymond Simmons Independent Review Request

OCPO Independent Review

Case Number: NI2025-0453

Date Received: May 6, 2025

Complaint

Complaint Submitted Via: In-person

Name of Complainant: Raymond Simmons

Date of Incident: May 5, 2025

Time of Incident: 12:32 pm

Location of Incident: Bank of America, 901 Main St., Dallas

Involved Officers and Allegation(s) of Misconduct:

1. Officer Isiaka Sidibay #12166

- **Allegation (I):** Code of Conduct 4.17 – Employees will be courteous and civil when dealing with members of the public or other City employees. Employees will not treat members of the public or other employees in a discourteous, irresponsible, or indifferent manner.

Complaint:

On May 6, 2025, Raymond Simmons filed a complaint with the Dallas Police Department regarding a police interaction when he was doing an open carry at Bank of America.

Simmons stated that the officer who told him he was going to arrest him and then tow his car had violated his constitutional rights.

Police Report:

A review of police report 063270-2025 showed that Bank of America reported a disturbance at their location. Bank of America advised that Raymond Simmons wanted to walk on private property with his personal rifle.

A representative from Bank of America advised Simmons that he was not allowed on their private property. Simmons did not return to the property.

Memorandum



CITY OF DALLAS

DATE July 16, 2025

TO Members of the Community Police Oversight Board

SUBJECT Raymond Simmons Independent Review Request

OCPO Independent Review

Case Number: NI2025-0465

Date Received: May 19, 2025

Complaint

Complaint Submitted Via: In-person

Name of Complainant: Raymond Simmons

Date of Incident: May 8, 2025

Time of Incident: 11:23 pm

Location of Incident: Bank of America, 901 Main St., Dallas

Involved Officers and Allegation(s) of Misconduct:

1. Lieutenant Brent Wing #8982

- **Allegation (I):** False Arrest.

Complaint:

On May 8, 2025, Raymond Simmons filed a complaint with the Dallas Police Department regarding a police interaction when he was doing an open carry at Bank of America, in which he was subsequently arrested.

Simmons complained that he was arrested for walking on the Bank of America property, but he was actually on the easement. He also complained that Lt. Wing whispered in his ear, "I'm gonna fuck your life up and take away your concealed handgun license away from you". After the arrest, Simmons was placed in the back of a police vehicle for 30 or 40 minutes, and he started to have a seizure.

Police Report:

A review of police report 064882-2025 showed that Bank of America called the police on Raymond Simmons, who had been given a criminal trespass warning on May 5, 2025. Simmons walked on Bank of America's private property and was arrested. A loaded, Century Arms RAS47 rifle (7.62mm caliber) was confiscated from Simmons, along with a Para Ordnance P13-45 (.45 caliber) handgun.

Body Worn Camera:

A review of the Body Worn Camera shows Raymond Simmons in front of the Bank of America with a semi-automatic rifle on a sling and carrying a sign that states, “All cops suck my dick”.

Officer Smith

- 11:46:55 Officers arrest Raymond Simmons.
- 11:49:47 Officer Smith asks Simmons if he wants to get in the shade, and he replies to.
- 12:06:01 Lt. Wing explains to Simmons that he will be charged with criminal trespassing and that his license to carry is suspended.
- 12:07:54 Officer Smith places Simmons in the back of a patrol car.

Due to Simmons’ disclosure of medical issues, the decision was made to have medical personnel respond to the scene. Dallas Fire Rescue arrived on the scene at 12:20 pm. Simmons was transported to the hospital by ambulance.

Internal Affairs Division Preliminary Review:

The Internal Affairs Division conducted a preliminary review and sent a letter to Raymond Simmons on June 12, 2025. The letter stated in part:

Per our policy, the Internal Affairs Division does not investigate complaints related to the proposed guilt or innocence of a case, including disputes regarding an arrest or citation.

OCPO Preliminary Review:

On June 25, 2025, Raymond Simmons submitted a request for an independent review of his complaint. The Office of Community Police Oversight conducted a preliminary review and did not find any violations of departmental policies or procedures.

Body Worn Camera:

A review of the body worn camera shows Raymond Simmons in front of the Bank of America with a semi-automatic rifle on a sling and carrying a sign that states, “All cops suck my dick”.

Officer Sidibay

- 12:48:06 Officer Sidibay tells Simmons that he is not going to go there (referring to private property of BofA), and if he does, he will have to disarm him and trespass him.
- 13:09:46 A representative from Bank of America informs Simmons that he is not allowed to step on their private property, which includes the parking lots.
- 13:09:54 Sgt. Savior advises Simmons that he needs to remove his vehicle from the bank’s parking lot.
- 13:10:44 Simmons tells the officers on scene that they are not going to arrest him. That he won’t allow it. He continues to state that he won’t allow them to arrest him. He continues to speak and says, “We all got to die someday”.

Internal Affairs Division Preliminary Review:

The Internal Affairs Division conducted a preliminary review and sent a letter to Raymond Simmons on June 12, 2025. The letter stated in part:

It was determined that there was no violation of departmental policies or procedures. Based on the review, we have determined no investigation is warranted.

OCPO Preliminary Review:

On June 25, 2025, Raymond Simmons submitted a request for an independent review of his complaint. The Office of Community Police Oversight conducted a preliminary review and did not find any violations of departmental policies or procedures.

Memorandum



CITY OF DALLAS

DATE July 22, 2025

TO Members of the Community Police Oversight Board

SUBJECT Niriah Williams Independent Review Request

OCPO Independent Review

Case Number: NI2025-0534

Date Received: May 3, 2025

Complaint

Complaint Submitted Via: In-person

Name of Complainant: Niriah Williams

Date of Incident: November 18, 2020

Time of Incident: 8:22 pm

Location of Incident: 2351 W Northwest Hwy

Involved Officers and Allegation(s) of Misconduct:

1. Senior Corporal Dustin Hatch #10169

- **Allegation (I):** Loss of Property
- **Allegation (II):** False Police Report
- **Allegation (III):** Official Oppression

Complaint

On May 3, 2025, Niriah Williams filed a complaint with the Dallas Police Department. Williams reported that Detective Hatch was involved in coercion, false reporting, obstruction of justice, and gross negligence.

Williams explained that during an incident in 2020, she was a victim of an attempted murder; however, the case was categorized as an aggravated assault with serious bodily injury. Evidence related to this case was seized, but she never received it back. Additionally, the police report inaccurately stated that Williams admitted to prostitution and claimed she did not provide any information about the shooter.

During a second incident in 2022, Williams was arrested, and Detective Hatch violated her rights by coercing a statement from her; she was not advised of her rights.

Police Report 206792-2020

This police report details an assault resulting in serious bodily injury that took place on November 18, 2020. The report lists Williams as the victim, while the suspect remains unknown. Several items that may have belonged to Williams have been tagged as evidence. These items include a blue neck pillow, a black jacket, a cell phone, a Louis Vuitton bag, a green right Adidas shoes, and \$160 in cash.

Police Report 227054-2022

This police report was for Manifesting for Prostitution, which occurred on 12/20/2022. Williams is listed as the suspect in this case. This report does not indicate that a statement was taken from Williams.

Internal Affairs Division Preliminary Review

The Internal Affairs Division conducted a preliminary review and sent a letter to Niriah Williams on July 7, 2025. The letter stated in part:

Per our policy, the Internal Affairs Division does not investigate complaints related to the proposed guilt or innocence of a case, including disputes regarding an arrest or citation.

OCPO Preliminary Review

On July 18, 2025, Niriah Williams submitted a request for an independent review of his complaint. The Office of Community Police Oversight conducted a preliminary review and found that this complaint was filed 60 days after the incident. The Dallas Police Department policy states that complaints will not be investigated for allegations that were not submitted for review within sixty (60) days of their occurrence unless they contain a criminal violation or demonstrate good cause for the delay.

Monthly Arrest (Highest Charge) by Council District, Race, Sex and Zip Code: June 2025

NIBRS Crime	CD 1	CD 2	CD 3	CD 4	CD 5	CD 6	CD 7	CD 8	CD 9	CD 10	CD 11	CD 12	CD 13	CD 14	Out/City	Total
AGG ASSAULT - FV	1	4	2	1	1	6	3	6	2	4		4	1	3	1	39
AGG ASSAULT - NFV		6	1	7	6	3	5	2		2	1	1	3	1	1	39
ALL OTHER LARCENY	2	2	1	3	1		1	2	1	1	3		1	1		19
ALL OTHER OFFENSES	6	25	12	16	7	58	18	8	7	11	2	2	10	10	2	194
APOWW	18	69	25	25	9	30	21	29	26	17	31	9	19	53	2	383
ARSON							1									1
ASSISTING OR PROMOTING PROSTITUTION						1										1
BETTING/ WAGERING		2		1	2	1	1									7
BURGLARY-BUSINESS		3		2		1		1								7
BURGLARY-RESIDENCE		2								3	1			1		7
COLLISION INV DAMAGE TO VEHICLE > OR EQUAL \$200															1	1
COLLISION INV SERIOUS BODILY INJURY					1											1
DESTRUCTION/ DAMAGE/ VANDALISM OF PROPERTY	1	1				5		1	1	1	1					11
DISORDERLY CONDUCT	3	12		2	1		4	1		2	1		1	8		35
DRUG EQUIPMENT VIOLATIONS	3	3	2	6	3	1	2	6	1	3	1			3		34
DRUG/ NARCOTIC VIOLATIONS	8	29	12	29	16	25	41	18	8	6	9	4	5	11	1	222
DUI	11	15	6	8	9	10	7	3	5	3	4	1	5	8	3	98
EMBEZZLEMENT														1		1
FALSE PRETENSES/ SWINDLE/ CONFIDENCE GAME	2	1		10	1	9	6	2	3	3	2			3	1	43
FAMILY OFFENSES, NONVIOLENT		2				1				1						4
FONDLING					1	1	1						1			4
IDENTITY THEFT	1	2	2	2	1	3		1		2		1				15
INTIMIDATION	6	2	3	2	1	7	5	8	1	7	4	3	3	2		54
KIDNAPPING/ ABDUCTION			1					1								2
LIQUOR LAW VIOLATIONS						1	1									2
MURDER & NONNEGLIGENT MANSLAUGHTER					1											1
POCKET-PICKING													1			1
PORNOGRAPHY/ OBSCENE MATERIAL											1					1
PROSTITUTION														1		1
PUBLIC INTOXICATION	2	18	3	2	2	16	3	3	4	5	3	2	4	17		84
RAPE	1						1	1			1					4
ROBBERY-BUSINESS	1	1		1	1		1			1			1		1	8
ROBBERY-INDIVIDUAL	1	1	2	3	2					1				1	1	12
SHOPLIFTING		2			1	1	1	3	5		5		5	8		31
SIMPLE ASSAULT	28	40	25	38	18	31	35	42	17	35	12	15	15	29	1	381

Monthly Arrest (Highest Charge) by Council District, Race, Sex and Zip Code: June 2025

NIBRS Crime	CD 1	CD 2	CD 3	CD 4	CD 5	CD 6	CD 7	CD 8	CD 9	CD 10	CD 11	CD 12	CD 13	CD 14	Out/City	Total
STOLEN PROPERTY OFFENSES	5	5	3	8	3	11	5	3	6	5	2	1	4	1	1	63
THEFT FROM MOTOR VEHICLE	2	6		1	1			1	1	1	1			2		16
THEFT OF MOTOR VEHICLE PARTS OR ACCESSORIES				1							1			1		3
TRAF VIO -DUTY ON STRIKE UNATTENDED VEH > OR EQUAL \$200						1										1
TRAF VIO -RECKLESS DRIVING	2	2	1	1		2		1								9
TRAFFIC VIOLATION - HAZARDOUS				1		13	1	1			2			1	7	26
TRAFFIC VIOLATION - NON HAZARDOUS		4	1	3		13	1	3		1		1		1		28
TRESPASS OF REAL PROPERTY	4	6	5	1	1	11	13	12		5	5		3	10		76
UUMV						1		1								2
WARRANT DALLAS PD (AGG ASSAULT - FV)	1			4		1	4	1		1	1				3	16
WARRANT DALLAS PD (AGG ASSAULT - NFV)	1	3	2	2		1	2	2	1						1	15
WARRANT DALLAS PD (AGG ROBBERY - BUSINESS)						1										1
WARRANT DALLAS PD (AGG ROBBERY - INDIVIDUAL)	1		2		1		1						1		1	7
WARRANT DALLAS PD (ALIAS/CAPIAS)	8	37	17	17	6	21	14	10	3	7	4	2	3	31	1	181
WARRANT DALLAS PD (ANIMAL CRUELTY)		1	1													2
WARRANT DALLAS PD (ARSON)				1				2								3
WARRANT DALLAS PD (ASSAULT - FV)	2	2	6			6	2	1	1		1		1		5	27
WARRANT DALLAS PD (ASSAULT - NFV)	1	1	1	1	1		2	1							1	9
WARRANT DALLAS PD (ASSIST/PROMOTE PROSTITUTION)											2					2
WARRANT DALLAS PD (BURGLARY - BUSINESS)	2	1				2								1		6
WARRANT DALLAS PD (BURGLARY - RESIDENCE)	1	1					1	1								4
WARRANT DALLAS PD (DEADLY CONDUCT)				2	1					1					1	5
WARRANT DALLAS PD (DISORDERLY CONDUCT)					1	1	1	1							1	5
WARRANT DALLAS PD (DRUG/NARCOTICS VIOLATIONS)	1	1				1	1			1			1			6
WARRANT DALLAS PD (DWI)														1		1
WARRANT DALLAS PD (FORGERY & COUNTERFEITING)	1	1														2
WARRANT DALLAS PD (FRAUD)(CREDIT CARD/ATM FRAUD)					1											1
WARRANT DALLAS PD (FRAUD)(FALSE PRETENSES/SWINDLE/CONFIDENCE GAME)												1				1
WARRANT DALLAS PD (FRAUD)(IDENTITY THEFT)								1								1
WARRANT DALLAS PD (FRAUD) (IMPERSONATION)															1	1
WARRANT DALLAS PD (KIDNAPPING)															1	1
WARRANT DALLAS PD (MURDER)		1		1				1			1				1	5
WARRANT DALLAS PD (NON VIOLENT OFFENSE AGAINST FAMILY)										1						1

Monthly Arrest (Highest Charge) by Council District, Race, Sex and Zip Code: June 2025

NIBRS Crime	CD 1	CD 2	CD 3	CD 4	CD 5	CD 6	CD 7	CD 8	CD 9	CD 10	CD 11	CD 12	CD 13	CD 14	Out/City	Total
WARRANT DALLAS PD (OTHERS)		2	1	2		1	1	3		1				2	1	14
WARRANT DALLAS PD (PORNOGRAPHY)									1							1
WARRANT DALLAS PD (POSSESSION OF STOLEN PROPERTY)						1	1									2
WARRANT DALLAS PD (PROSTITUTION)											2					2
WARRANT DALLAS PD (PUBLIC INTOXICATION)							1									1
WARRANT DALLAS PD (RAPE)		2		1	2	2	1		1						1	10
WARRANT DALLAS PD (ROBBERY - BUSINESS)		1														1
WARRANT DALLAS PD (ROBBERY - INDIVIDUAL)			1	1	1											3
WARRANT DALLAS PD (SEX OFFENSE - INDECENT CONDUCT)	1	2				1		1						1		6
WARRANT DALLAS PD (SEXUAL ASSAULT WITH OBJECT)															1	1
WARRANT DALLAS PD (SODOMY)											1					1
WARRANT DALLAS PD (TERRORISTIC THREAT)				1					1							2
WARRANT DALLAS PD (THEFT - SHOPLIFT)				1		1		1	1		2		1	1		8
WARRANT DALLAS PD (THEFT FROM BUILDING)(NOT SHOPLIFT)			1													1
WARRANT DALLAS PD (THEFT OTHER)		1	1		1				1	1					1	6
WARRANT DALLAS PD (TRAFFIC FATALITY)									1							1
WARRANT DALLAS PD (UUMV)		1														1
WARRANT DALLAS PD (VIOL BOND/PROTECTIVE ORDER)	1			1							1					3
WARRANT DALLAS PD (WEAPONS)		1								1						2
WARRANT HOLD (FEDERAL AGENCY)		1			1		1			1				1		5
WARRANT HOLD (NOT A DPD WARRANT)	26	82	35	43	27	80	68	50	27	29	29	14	15	29	11	565
WEAPON LAW VIOLATIONS	1	12	4	3	3	12	11	2	2	3	1		1	3	1	59
Total	156	419	179	255	136	395	290	238	128	167	138	61	105	247	56	2970

Monthly Arrest (Highest Charge) by Council District, Race, Sex and Zip Code: June 2025

Race	Count	Sex	Count	Council District	Count	Zip Code	Top 30 Count
American Indian or Alaska Native	5	Female	819	CD 1	156	75220	194
Asian	29	Male	2151	CD 2	419	75216	171
Black	1541	Total	2970	CD 3	179	75215	142
Hispanic or Latino	868			CD 4	255	75243	134
Middle Eastern	7			CD 5	136	75217	126
Native Hawaiian/Pacific Islander	1			CD 6	395	75241	119
White	519			CD 7	290	75211	117
Total	2970			CD 8	238	75227	105
				CD 9	128	75228	101
				CD 10	167	75201	99
				CD 11	138	75202	93
				CD 12	61	75204	89
				CD 13	105	75240	82
				CD 14	247	75226	81
				Out/City	56	75235	78
				Total	2970	75232	77
						75231	75
						75237	75
						75229	75
						75208	67
						75224	61
						75203	52
						75223	52
						75206	50
						75212	48
						75214	47
						75210	47
						75219	45
						75238	45
						75287	43
						Total	2970

Monthly Arrest (Highest Charge) by Council District, Race, Sex and Zip Code: June 2025

Arrest (Highest Charge)Type by Race								
NIBRS Crime	American Indian or Alaska Native	Asian	Black	Hispanic or Latino	Middle Eastern	Native Hawaiian/Pacific Islander	White	Total
AGG ASSAULT - FV	0	1	18	16	0	0	4	39
AGG ASSAULT - NFV	0	1	19	13	0	0	6	39
ALL OTHER LARCENY	0	0	7	7	0	0	5	19
ALL OTHER OFFENSES	0	0	114	54	0	0	26	194
APOWW	0	4	164	75	2	0	138	383
ARSON	0	0	1	0	0	0	0	1
ASSISTING OR PROMOTING PROSTITUTION	0	0	1	0	0	0	0	1
BETTING/ WAGERING	0	0	1	3	1	0	2	7
BURGLARY-BUSINESS	0	0	2	3	0	0	2	7
BURGLARY-RESIDENCE	0	1	3	3	0	0	0	7
COLLISION INV DAMAGE TO VEHICLE > OR EQUAL \$200	0	0	0	1	0	0	0	1
COLLISION INV SERIOUS BODILY INJURY	0	0	0	1	0	0	0	1
DESTRUCTION/ DAMAGE/ VANDALISM OF PROPERTY	1	0	5	3	0	1	1	11
DISORDERLY CONDUCT	0	1	18	8	0	0	8	35
DRUG EQUIPMENT VIOLATIONS	0	0	19	10	0	0	5	34
DRUG/ NARCOTIC VIOLATIONS	0	1	115	73	1	0	32	222
DUI	0	4	14	68	0	0	12	98
EMBEZZLEMENT	0	0	0	1	0	0	0	1
FALSE PRETENSES/ SWINDLE/ CONFIDENCE GAME	0	0	26	10	0	0	7	43
FAMILY OFFENSES, NONVIOLENT	0	0	3	1	0	0	0	4
FONDLING	0	0	1	2	0	0	1	4
IDENTITY THEFT	0	0	13	1	0	0	1	15
INTIMIDATION	0	0	32	13	0	0	9	54
KIDNAPPING/ ABDUCTION	1	0	0	1	0	0	0	2
LIQUOR LAW VIOLATIONS	0	0	1	1	0	0	0	2
MURDER & NONNEGLIGENT MANSLAUGHTER	0	0	0	0	0	0	1	1
POCKET-PICKING	0	0	0	0	0	0	1	1
PORNOGRAPHY/ OBSCENE MATERIAL	0	0	0	1	0	0	0	1
PROSTITUTION	0	0	1	0	0	0	0	1
PUBLIC INTOXICATION	0	1	38	27	0	0	18	84
RAPE	0	0	2	2	0	0	0	4

Monthly Arrest (Highest Charge) by Council District, Race, Sex and Zip Code: June 2025

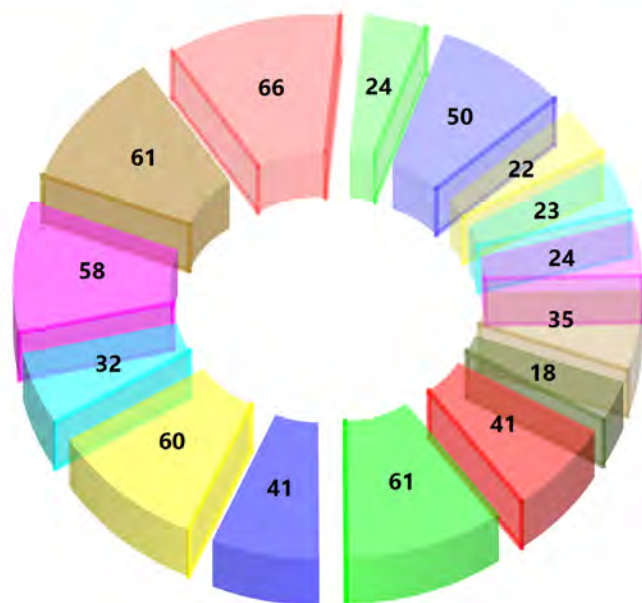
Arrest (Highest Charge)Type by Race								
NIBRS Crime	American Indian or Alaska Native	Asian	Black	Hispanic or Latino	Middle Eastern	Native Hawaiian/Pacific Islander	White	Total
ROBBERY-BUSINESS	0	0	5	2	0	0	1	8
ROBBERY-INDIVIDUAL	0	0	8	2	0	0	2	12
SHOPLIFTING	0	1	16	4	0	0	10	31
SIMPLE ASSAULT	0	1	202	134	1	0	43	381
STOLEN PROPERTY OFFENSES	0	0	33	21	0	0	9	63
THEFT FROM MOTOR VEHICLE	0	0	9	5	0	0	2	16
THEFT OF MOTOR VEHICLE PARTS OR ACCESSORIES	0	0	0	1	0	0	2	3
TRAF VIO -DUTY ON STRIKE UNATTENDED VEH > OR EQUAL \$200	0	0	0	1	0	0	0	1
TRAF VIO -RECKLESS DRIVING	0	0	2	5	0	0	2	9
TRAFFIC VIOLATION - HAZARDOUS	0	2	12	7	0	0	5	26
TRAFFIC VIOLATION - NON HAZARDOUS	0	0	21	4	0	0	3	28
TRESPASS OF REAL PROPERTY	0	0	48	17	0	0	11	76
UUMV	0	0	0	0	0	0	2	2
WARRANT DALLAS PD (AGG ASSAULT - FV)	0	0	9	6	0	0	1	16
WARRANT DALLAS PD (AGG ASSAULT - NFV)	0	0	11	4	0	0	0	15
WARRANT DALLAS PD (AGG ROBBERY - BUSINESS)	0	0	1	0	0	0	0	1
WARRANT DALLAS PD (AGG ROBBERY - INDIVIDUAL)	0	0	4	2	0	0	1	7
WARRANT DALLAS PD (ALIAS/CAPIAS)	0	2	123	34	1	0	21	181
WARRANT DALLAS PD (ANIMAL CRUELTY)	0	0	1	1	0	0	0	2
WARRANT DALLAS PD (ARSON)	0	0	1	2	0	0	0	3
WARRANT DALLAS PD (ASSAULT - FV)	0	0	16	9	0	0	2	27
WARRANT DALLAS PD (ASSAULT - NFV)	0	0	6	3	0	0	0	9
WARRANT DALLAS PD (ASSIST/PROMOTE PROSTITUTION)	0	2	0	0	0	0	0	2
WARRANT DALLAS PD (BURGLARY - BUSINESS)	0	0	1	2	0	0	3	6
WARRANT DALLAS PD (BURGLARY - RESIDENCE)	0	0	2	1	0	0	1	4
WARRANT DALLAS PD (DEADLY CONDUCT)	0	0	2	3	0	0	0	5
WARRANT DALLAS PD (DISORDERLY CONDUCT)	0	0	2	2	0	0	1	5
WARRANT DALLAS PD (DRUG/NARCOTICS VIOLATIONS)	0	0	2	1	0	0	3	6
WARRANT DALLAS PD (DWI)	0	0	1	0	0	0	0	1
WARRANT DALLAS PD (FORGERY & COUNTERFEITING)	0	0	1	1	0	0	0	2

Monthly Arrest (Highest Charge) by Council District, Race, Sex and Zip Code: June 2025

Arrest (Highest Charge)Type by Race								
NIBRS Crime	American Indian or Alaska Native	Asian	Black	Hispanic or Latino	Middle Eastern	Native Hawaiian/Pacific Islander	White	Total
WARRANT DALLAS PD (FRAUD)(CREDIT CARD/ATM FRAUD)	0	0	0	1	0	0	0	1
WARRANT DALLAS PD (FRAUD)(FALSE PRETENSES/SWINDLE/CONFIDENCE GAME)	0	0	1	0	0	0	0	1
WARRANT DALLAS PD (FRAUD)(IDENTITY THEFT)	0	0	1	0	0	0	0	1
WARRANT DALLAS PD (FRAUD)(IMPERSONATION)	0	0	0	0	0	0	1	1
WARRANT DALLAS PD (KIDNAPPING)	0	0	0	1	0	0	0	1
WARRANT DALLAS PD (MURDER)	0	0	4	1	0	0	0	5
WARRANT DALLAS PD (NON VIOLENT OFFENSE AGAINST FAMILY)	0	0	1	0	0	0	0	1
WARRANT DALLAS PD (OTHERS)	0	0	9	4	0	0	1	14
WARRANT DALLAS PD (PORNOGRAPHY)	0	0	0	0	0	0	1	1
WARRANT DALLAS PD (POSSESSION OF STOLEN PROPERTY)	0	0	0	2	0	0	0	2
WARRANT DALLAS PD (PROSTITUTION)	0	2	0	0	0	0	0	2
WARRANT DALLAS PD (PUBLIC INTOXICATION)	0	0	1	0	0	0	0	1
WARRANT DALLAS PD (RAPE)	0	0	4	5	0	0	1	10
WARRANT DALLAS PD (ROBBERY - BUSINESS)	0	0	1	0	0	0	0	1
WARRANT DALLAS PD (ROBBERY - INDIVIDUAL)	0	0	2	1	0	0	0	3
WARRANT DALLAS PD (SEX OFFENSE - INDECENT CONDUCT)	0	0	5	1	0	0	0	6
WARRANT DALLAS PD (SEXUAL ASSAULT WITH OBJECT)	0	0	0	1	0	0	0	1
WARRANT DALLAS PD (SODOMY)	0	0	0	1	0	0	0	1
WARRANT DALLAS PD (TERRORISTIC THREAT)	0	0	1	0	0	0	1	2
WARRANT DALLAS PD (THEFT - SHOPLIFT)	0	0	2	3	0	0	3	8
WARRANT DALLAS PD (THEFT FROM BUILDING) (NOT SHOPLIFT)	0	0	1	0	0	0	0	1
WARRANT DALLAS PD (THEFT OTHER)	0	0	3	2	0	0	1	6
WARRANT DALLAS PD (TRAFFIC FATALITY)	0	0	1	0	0	0	0	1
WARRANT DALLAS PD (UUMV)	0	0	0	0	0	0	1	1
WARRANT DALLAS PD (VIOL BOND/PROTECTIVE ORDER)	0	0	0	2	0	0	1	3
WARRANT DALLAS PD (WEAPONS)	0	0	2	0	0	0	0	2
WARRANT HOLD (FEDERAL AGENCY)	0	0	3	0	0	0	2	5
WARRANT HOLD (NOT A DPD WARRANT)	3	5	303	156	1	0	97	565
WEAPON LAW VIOLATIONS	0	0	39	15	0	0	5	59
Total	5	29	1541	868	7	1	519	2970

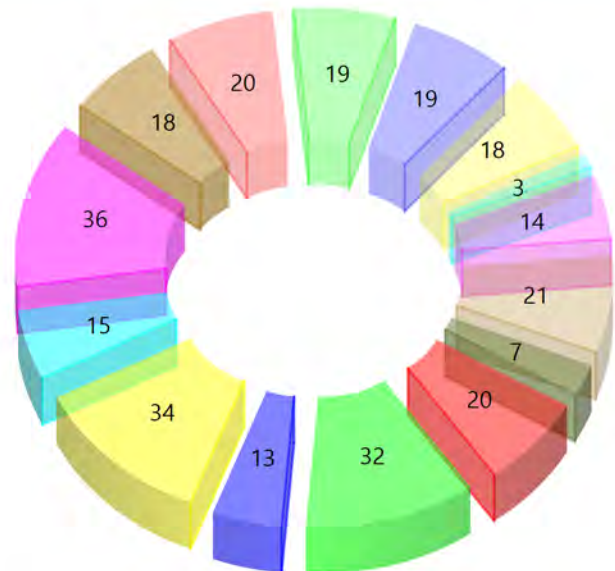
Monthly Category Arrest (Highest Charge), Arrest by Misdemeanor and Felony, and Behavior Health Incidents
June 2025

Person Category Arrest



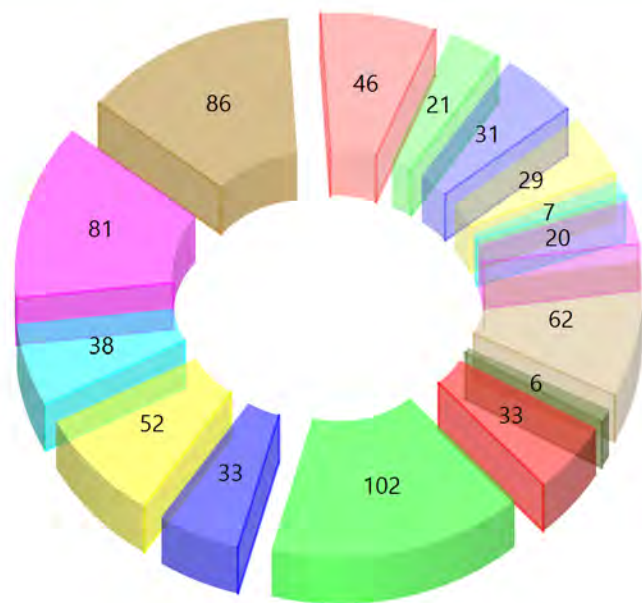
PERSON - D1 PERSON - D2 PERSON - D3 PERSON - D4 PERSON - D5 PERSON - D6 PERSON - D7 PERSON - D8 PERSON - D9 PERSON - D10 PERSON - D11 PERSON - D12 PERSON - D13 PERSON - D14 PERSON - OutCity

Property Category Arrest



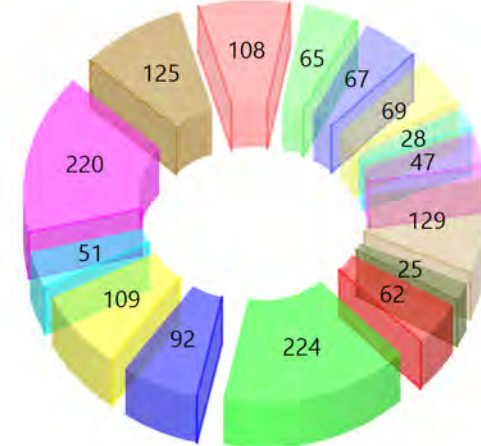
PROPERTY - D1 PROPERTY - D2 PROPERTY - D3 PROPERTY - D4 PROPERTY - D5 PROPERTY - D6 PROPERTY - D7 PROPERTY - D8 PROPERTY - D9 PROPERTY - D10 PROPERTY - D11 PROPERTY - D12 PROPERTY - D13 PROPERTY - D14 PROPERTY - OutCity

SOCIETY CATEGORY ARREST



SOCIETY - D1 SOCIETY - D2 SOCIETY - D3 SOCIETY - D4 SOCIETY - D5 SOCIETY - D6 SOCIETY - D7 SOCIETY - D8 SOCIETY - D9 SOCIETY - D10 SOCIETY - D11 SOCIETY - D12 SOCIETY - D13 SOCIETY - D14 SOCIETY - OutCity

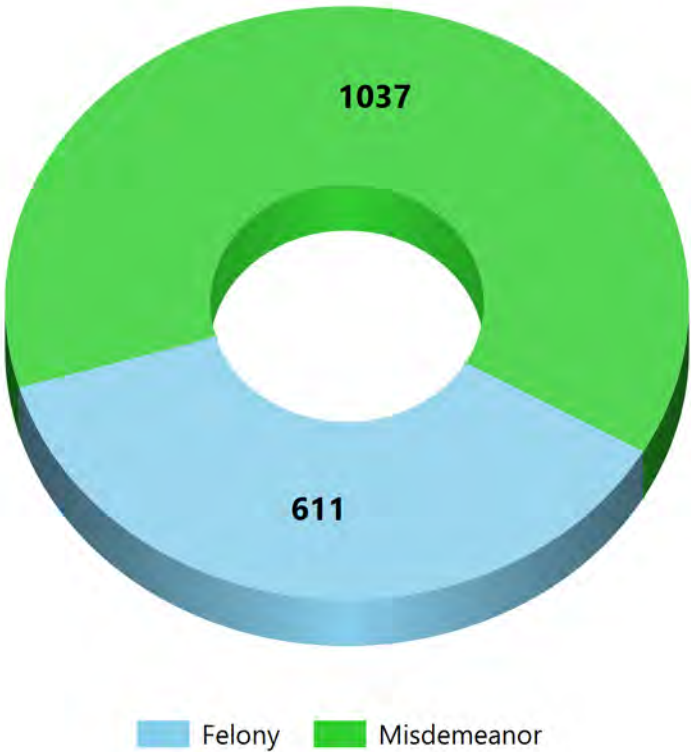
PERSON, PROPERTY OR SOCIETY



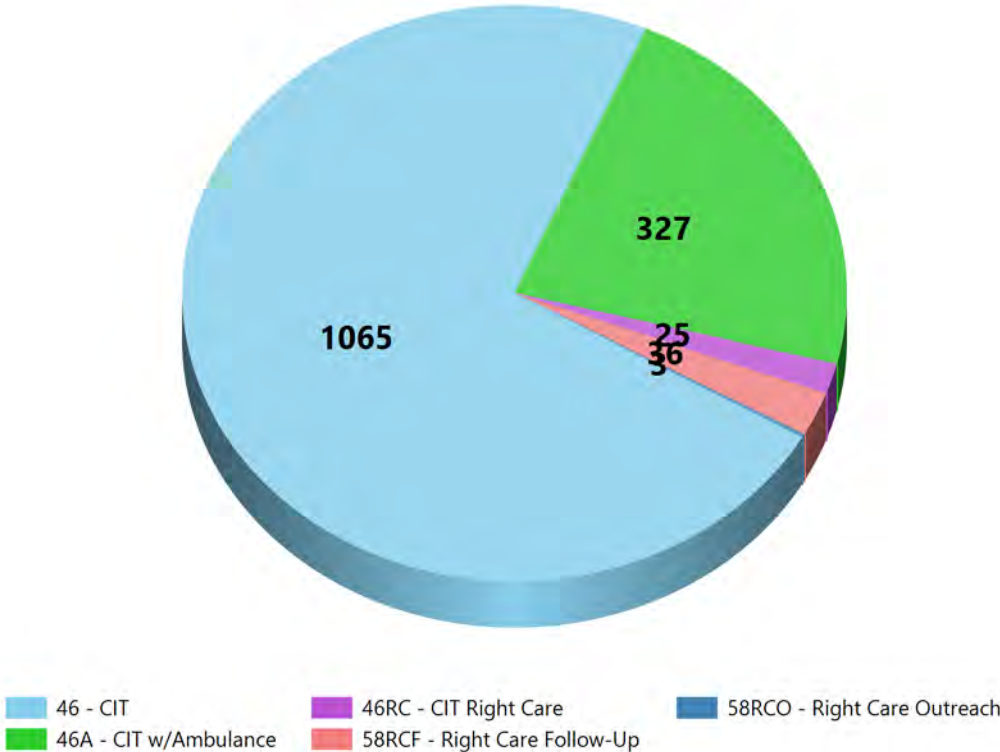
PERSON, PROPERTY, OR SOCIETY - D1 PERSON, PROPERTY, OR SOCIETY - D2 PERSON, PROPERTY, OR SOCIETY - D3 PERSON, PROPERTY, OR SOCIETY - D4 PERSON, PROPERTY, OR SOCIETY - D5 PERSON, PROPERTY, OR SOCIETY - D6 PERSON, PROPERTY, OR SOCIETY - D7 PERSON, PROPERTY, OR SOCIETY - D8 PERSON, PROPERTY, OR SOCIETY - D9 PERSON, PROPERTY, OR SOCIETY - D10 PERSON, PROPERTY, OR SOCIETY - D11 PERSON, PROPERTY, OR SOCIETY - D12 PERSON, PROPERTY, OR SOCIETY - D13 PERSON, PROPERTY, OR SOCIETY - D14 PERSON, PROPERTY, OR SOCIETY - OutCity

Monthly Category Arrest (Highest Charge), Arrest by Misdemeanor and Felony, and Behavior Health Incidents
June 2025

Arrest by Misdemeanor and Felony



Behavioral Health Incidents



CPOB - Crime Trend Report
Year Comparisons and YTD: January 1 - June 30

Severity	SUB Category	Crime Comp Stat	2022	2023	Cnt Diff	%Chg	2024	Cnt Diff	%Chg	YTD	YTDLY	Cnt Diff	%Chg
Violent	Agg Assault Sub-Total	AGG ASSAULT - FV	1912	1668	-244	-12.76%	1670	2	0.12%	780	834	-54	-6.47%
		AGG ASSAULT - NFV	5810	4746	-1064	-18.31%	4256	-490	-10.32%	1755	2132	-377	-17.68%
		Total	7722	6414	-1308	-16.94%	5926	-488	-7.61%	2535	2966	-431	-14.53%
	Homicide Sub-Total	MURDER & NONNEGLIGENT MANSLAUGHTER	215	248	33	15.35%	183	-65	-26.21%	66	104	-38	-36.54%
		Total	215	248	33	15.35%	183	-65	-26.21%	66	104	-38	-36.54%
	Robbery Sub-Total	ROBBERY-BUSINESS	461	451	-10	-2.17%	470	19	4.21%	218	268	-50	-18.66%
		ROBBERY-INDIVIDUAL	2072	1886	-186	-8.98%	1794	-92	-4.88%	764	864	-100	-11.57%
		Total	2533	2337	-196	-7.74%	2264	-73	-3.12%	982	1132	-150	-13.25%
	Sex Offense Sub-Total	FONDLING	271	279	8	2.95%	261	-18	-6.45%	126	135	-9	-6.67%
		INCEST	3	2	-1	-33.33%	2	0	0.00%	0	1	-1	-100.00%
		RAPE	397	394	-3	-0.76%	290	-104	-26.40%	110	135	-25	-18.52%
		SEXUAL ASSAULT WITH AN OBJECT	50	60	10	20.00%	69	9	15.00%	24	41	-17	-41.46%
		SODOMY	107	123	16	14.95%	97	-26	-21.14%	43	41	2	4.88%
		STATUTORY RAPE	0	1	1	NC	0	-1	-100.00%	0	0	0	NC
		Total	828	859	31	3.74%	719	-140	-16.30%	303	353	-50	-14.16%
	Violent		11298	9858	-1440	-12.75%	9092	-766	-7.77%	3886	4555	-669	-14.69%
Non-Violent	Burglary Sub-Total	BURGLARY-BUSINESS	3613	3675	62	1.72%	3859	184	5.01%	1530	1917	-387	-20.19%
		BURGLARY-RESIDENCE	3117	2529	-588	-18.86%	2147	-382	-15.10%	1019	1121	-102	-9.10%
		Total	6730	6204	-526	-7.82%	6006	-198	-3.19%	2549	3038	-489	-16.10%
	Theft Sub-Total	BMV	19604	17410	-2194	-11.19%	13510	-3900	-22.40%	6261	7237	-976	-13.49%
		OTHER THEFT	8318	8670	352	4.23%	8229	-441	-5.09%	3344	4154	-810	-19.50%
		SHOPLIFTING	1616	2669	1053	65.16%	3005	336	12.59%	1724	1572	152	9.67%
		Total	29538	28749	-789	-2.67%	24744	-4005	-13.93%	11329	12963	-1634	-12.61%
	UUMV Sub-Total	UUMV	13408	18608	5200	38.78%	14580	-4028	-21.65%	6051	7845	-1794	-22.87%
		Total	13408	18608	5200	38.78%	14580	-4028	-21.65%	6051	7845	-1794	-22.87%
	Non-Violent		49676	53561	3885	7.82%	45330	-8231	-15.37%	19929	23846	-3917	-16.43%
Total			60974	63419	2445	4.01%	54422	-8997	-14.19%	23815	28401	-4586	-16.15%

2020 CENSUS
DALLAS COUNCIL DISTRICT

DISTRICT	POP2020	Hispanic	P2WhiteAlone	P2BlackAlone	P2AmIndAlone	P2AsianAlone	P2HawPacAlone	P2OtherRaceAlone	P2TwoOrMoreRaces	Tot_Male	JuvMales	Male_18_19	Male 20-29	Male 30-39	Male 40-49	Male 50-59	Male 60-69	Male 70-79	Male 80 Plus	Tot_Female	JuvFemales	Female_18_19	Female 20-29	Female 30-39	Female 40-49	Female 50-59	Female 60-69	Female 70-79	Female 80 Plus
D1	77916	56981	13400	5369	249	587	20	188	1122	39611	9532	1092	6149	6428	5320	4898	3877	1682	633	38305	9228	1128	5951	6080	4988	4442	3590	1982	916
D2	95419	42969	29704	14290	262	5056	39	381	2718	50579	7471	877	12825	11434	6439	5766	3796	1475	496	44840	7036	808	13421	8939	4931	4274	3055	1559	817
D3	96451	47909	8135	36319	180	1787	46	316	1759	45752	13083	1757	7138	6265	5754	5132	3789	2070	764	50699	12727	1921	7590	6857	6724	5786	4719	3027	1348
D4	89916	45854	3350	38357	143	452	16	418	1326	43947	12770	1347	6310	5929	5344	5171	4051	2075	950	45969	12509	1378	6469	6053	5381	5079	4365	2868	1867
D5	81942	64771	4386	11575	144	159	17	205	685	41617	12750	1564	6489	5359	5334	4755	3374	1485	507	40325	12022	1459	5818	5174	5457	4503	3464	1696	732
D6	87191	59136	11609	12798	151	2090	20	296	1091	46172	11970	1423	8526	8266	6200	4933	3017	1320	517	41019	11017	1155	7579	6868	5189	4091	2848	1544	728
D7	96173	45154	8831	39099	242	872	18	333	1624	47069	13434	1451	6805	7034	5929	5556	4360	1876	624	49104	13100	1374	7020	7265	6230	5923	4717	2404	1071
D8	100474	44275	6200	47622	182	344	26	270	1555	48128	16419	1639	6919	6694	5760	4778	3506	1759	654	52346	15649	1602	7426	7789	6648	5537	4113	2496	1086
D9	90023	35362	39527	9625	265	2152	44	359	2689	44227	10849	1031	5811	7241	6049	5628	4478	2132	1008	45792	10397	861	6053	7209	6120	5676	4981	2751	1744
D10	98464	20480	35728	32230	186	6183	36	385	3236	48050	12921	1055	6701	8351	6565	5001	4134	2224	1098	50414	12228	1019	7419	8684	6706	5292	4572	2713	1781
D11	93975	30883	39762	14605	194	5062	48	476	2945	46171	9267	896	8404	8578	5904	4913	4141	2603	1465	47804	8955	842	8721	7963	5796	5189	4704	3387	2247
D12	98347	19305	44267	19936	231	9918	45	592	4053	47384	9577	884	9359	8528	6100	5033	4276	2545	1082	50963	9428	884	9267	8999	6520	6034	5277	3025	1529
D13	91161	22776	50375	8338	170	6461	34	256	2751	45231	10144	992	5947	6495	5693	6193	5068	3020	1679	45930	9764	981	6011	5996	5637	5862	5362	3529	2788
D14	106927	15319	71119	8601	334	6697	49	520	4288	54023	5188	295	15263	13691	6513	5892	4345	2021	815	52904	5238	349	17427	12177	5271	4933	4030	2189	1290
City	1304379	551174	366393	298764	2933	47820	458	4995	31842	647961	155375	16303	112646	110293	82904	73649	56212	28287	12292	656414	149298	15761	116172	106053	81598	72621	59797	35170	19944

NIBRS FORMAT

Group	Crime Against	NIBRS Crime Category	NIBRS Crime	NIBRS Code
A	PERSON	ASSAULT OFFENSES	AGG ASSAULT - FV	13A
			AGG ASSAULT - NFV	13A
			INTIMIDATION	13C
			SIMPLE ASSAULT	13B
		HOMICIDE OFFENSES	JUSTIFIABLE HOMICIDE	09C
			MURDER & NONNEGLIGENT MANSLAUGHTER	09A
			NEGLIGENT MANSLAUGHTER	09B
		HUMAN TRAFFICKING	HUMAN TRAFFICKING, COMMERCIAL SEX ACTS	64A
			HUMAN TRAFFICKING, INVOLUNTARY SERVITUDE	64B
		KIDNAPPING/ ABDUCTION	KIDNAPPING/ ABDUCTION	100
		SEX OFFENSES	INCEST	36A
			SEXUAL ASSAULT WITH AN OBJECT	11C
			STATUTORY RAPE	36B
		SEX OFFENSES, FORCIBLE	FONDLING	11D
			RAPE	11A
			SODOMY	11B
	PROPERTY	ARSON	ARSON	200
		BRIBERY	BRIBERY	510
		BURGLARY/ BREAKING & ENTERING	BURGLARY/ BREAKING & ENTERING	220
			BURGLARY-BUSINESS	220
			BURGLARY-RESIDENCE	220
		COUNTERFEITING / FORGERY	COUNTERFEITING / FORGERY	250
		DESTRUCTION/ DAMAGE/ VANDALISM OF PROPERTY	DESTRUCTION/ DAMAGE/ VANDALISM OF PROPERTY	290
		EMBEZZELMENT	EMBEZZELMENT	270
		EXTORTION/ BLACKMAIL	EXTORTION/ BLACKMAIL	210
		FRAUD OFFENSES	CREDIT CARD/ ATM FRAUD	26B
			FALSE PRETENSES/ SWINDLE/ CONFIDENCE GAME	26A
			HACKING/COMPUTER INVASION	26G
			IDENTITY THEFT	26F
			IMPERSONATION	26C
			WELFARE FRAUD	26D
			WIRE FRAUD	26E
			ALL OTHER LARCENY	23H
		LARCENY/ THEFT OFFENSES	POCKET-PICKING	23A

Group	Crime Against	NIBRS Crime Category	NIBRS Crime	NIBRS Code
A	PROPERTY	LARCENY/ THEFT OFFENSES	PURSE-SNATCHING	23B
			SHOPLIFTING	23C
			THEFT FROM MOTOR VEHICLE	23F
			THEFT OF BUILDING	23D
			THEFT OF COIN-OPERATED MACHINE OR DEVICE	23E
			THEFT OF MOTOR VEHICLE PARTS OR ACCESSORIES	23G
		MOTOR VEHICLE THEFT	UUMV	240
		ROBBERY	ROBBERY	120
			ROBBERY-BUSINESS	120
			ROBBERY-INDIVIDUAL	120
		STOLEN PROPERTY OFFENSES	STOLEN PROPERTY OFFENSES	280
	SOCIETY	ANIMAL OFFENSES	ANIMAL CRUELTY	720
		DRUG/ NARCOTIC VIOLATIONS	DRUG EQUIPMENT VIOLATIONS	35B
			DRUG/ NARCOTIC VIOLATIONS	35A
		GAMBLING OFFENSES	BETTING/ WAGERING	39A
			GAMBLING EQUIPMENT VIOLATIONS	39C
			OPERATING/ PROMOTING/ ASSISTING GAMBLING	39B
		PORNOGRAPHY/ OBSCENE MATERIAL	PORNOGRAPHY/ OBSCENE MATERIAL	370
		PROSTITUTION OFFENSES	ASSISTING OR PROMOTING PROSTITUTION	40B
			PROSTITUTION	40A
			PURCHASING PROSTITUTION	40C
		WEAPON LAW VIOLATIONS	WEAPON LAW VIOLATIONS	520
B	NOT A CRIME	RUNAWAY	RUNAWAY	90I
	PERSON, PROPERTY, OR SOCIETY	ALL OTHER OFFENSES	ALL OTHER OFFENSES	90Z
	SOCIETY	CURFEW/ LOITERING/ VAGRANCY VIOLATIONS	CURFEW/ LOITERING/ VAGRANCY VIOLATIONS	90B
		DISORDERLY CONDUCT	DISORDERLY CONDUCT	90C
		DRIVING UNDER THE INFLUENCE	DUI	90D
		DRUNKENNESS	DRUNKENNESS	90E
		FAMILY OFFENSES, NONVIOLENT	FAMILY OFFENSES, NONVIOLENT	90F
		LIQUOR LAW VIOLATIONS	LIQUOR LAW VIOLATIONS	90G
		PEEPING TOM	PEEPING TOM	90H
		TRESPASS OF REAL PROPERTY	TRESPASS OF REAL PROPERTY	90J
C	MISCELLANEOUS	MISCELLANEOUS	MISCELLANEOUS	999



Monthly CIT- CALLS by Council District June 2025

Address	D1	D2	D3	D4	D5	D6	D7	D8	D9	D10	D11	D12	D13	D14	OT	Total
1818 Corsicana St	0	14	0	0	0	0	0	0	0	0	0	0	0	0	0	14
2922 Monterrey Plz	0	10	0	0	0	0	0	0	0	0	0	0	0	0	0	10
5300 University Hills Blvd	0	0	7	0	0	0	0	0	0	0	0	0	0	0	0	7
1717 Jeffries St	0	0	0	0	0	0	6	0	0	0	0	0	0	0	0	6
7905 Marvin D Love Serv Sb	0	0	6	0	0	0	0	0	0	0	0	0	0	0	0	6
9600 Forest Ln	0	0	0	0	0	0	0	0	0	6	0	0	0	0	0	6
3922 Simpson St	0	6	0	0	0	0	0	0	0	0	0	0	0	0	0	6
7838 Robincreek Dr	0	0	0	0	0	0	0	5	0	0	0	0	0	0	0	5
10302 Black Walnut Dr	0	0	0	0	0	0	0	0	0	5	0	0	0	0	0	5
8320 Park Ln	0	0	0	0	0	0	0	0	0	0	0	0	5	0	0	5
18648 Hillcrest Rd	0	0	0	0	0	0	0	0	0	0	0	5	0	0	0	5
3811 E Kiest Blvd	0	0	0	5	0	0	0	0	0	0	0	0	0	0	0	5
4636 Ross Ave	0	5	0	0	0	0	0	0	0	0	0	0	0	0	0	5
11330 Amanda Ln	0	0	0	0	0	0	0	0	4	0	0	0	0	0	0	4
3550 E Overton Rd	0	0	0	4	0	0	0	0	0	0	0	0	0	0	0	4
1295 Commerce St	0	0	0	0	0	0	0	0	0	0	0	0	0	4	0	4
205 S Lamar St	0	0	0	0	0	0	0	0	0	0	0	0	0	4	0	4
1625 Grigsby Ave	0	4	0	0	0	0	0	0	0	0	0	0	0	0	0	4
1810 Commerce St	0	0	0	0	0	0	0	0	0	0	0	0	0	4	0	4
2141 Aspen St	0	0	0	0	0	0	4	0	0	0	0	0	0	0	0	4
9350 SKILLMAN ST	0	0	0	0	0	0	0	0	0	4	0	0	0	0	0	4
3211 Irving Blvd	0	0	0	0	0	4	0	0	0	0	0	0	0	0	0	4
7516 Marietta Ln	0	0	0	0	0	0	0	4	0	0	0	0	0	0	0	4
3330 S Lancaster Rd	0	0	0	4	0	0	0	0	0	0	0	0	0	0	0	4
6561 Cinnamon Oaks Ct	0	0	0	0	0	0	0	3	0	0	0	0	0	0	0	3
4100 Cedar Springs Rd	0	0	0	0	0	0	0	0	0	0	0	0	0	3	0	3
8704 Mosswood Dr	0	0	0	0	3	0	0	0	0	0	0	0	0	0	0	3
3724 Conway St	0	0	0	3	0	0	0	0	0	0	0	0	0	0	0	3
9670 Forest Ln	0	0	0	0	0	0	0	0	0	3	0	0	0	0	0	3
4000 CEDAR SPRINGS RD	0	0	0	0	0	0	0	0	0	0	0	0	0	3	0	3
925 Sunset Ave	3	0	0	0	0	0	0	0	0	0	0	0	0	0	0	3
1502 Elm St	0	0	0	0	0	0	0	0	0	0	0	0	0	3	0	3
8440 Park Ln	0	0	0	0	0	0	0	0	0	0	0	0	3	0	0	3

Address	D1	D2	D3	D4	D5	D6	D7	D8	D9	D10	D11	D12	D13	D14	OT	Total
7915 Lost Mirage Dr	0	0	0	0	0	0	0	3	0	0	0	0	0	0	0	3
8850 Ferguson Rd	0	0	0	0	0	0	3	0	0	0	0	0	0	0	0	3
7220 McCallum Blvd	0	0	0	0	0	0	0	0	0	0	0	3	0	0	0	3
8118 Jennie Lee Ln	0	0	0	0	3	0	0	0	0	0	0	0	0	0	0	3
7943 Faithful Trl	0	0	0	0	0	0	0	3	0	0	0	0	0	0	0	3
1575 Regal Row	0	0	0	0	0	3	0	0	0	0	0	0	0	0	0	3
9760 Scyene Rd	0	0	0	0	0	0	3	0	0	0	0	0	0	0	0	3
1150 Empire Central Pl	0	0	0	0	0	3	0	0	0	0	0	0	0	0	0	3
7704 Meadow Rd	0	0	0	0	0	0	0	0	0	0	3	0	0	0	0	3
2310 Berwick Ave	0	0	0	3	0	0	0	0	0	0	0	0	0	0	0	3
9415 Bruton Rd	0	0	0	0	3	0	0	0	0	0	0	0	0	0	0	3
334 S Hall St	0	3	0	0	0	0	0	0	0	0	0	0	0	0	0	3
3737 Timberglen Rd	0	0	0	0	0	0	0	0	0	0	0	3	0	0	0	3
2223 Lolita Dr	0	0	0	0	3	0	0	0	0	0	0	0	0	0	0	3
2406 Alaska Ave	0	0	0	3	0	0	0	0	0	0	0	0	0	0	0	3
2427 W Jefferson Blvd	3	0	0	0	0	0	0	0	0	0	0	0	0	0	0	3
320 Singleton Blvd	0	0	0	0	0	3	0	0	0	0	0	0	0	0	0	3
4104 Gaston Ave	0	3	0	0	0	0	0	0	0	0	0	0	0	0	0	3
4515 Live Oak St	0	3	0	0	0	0	0	0	0	0	0	0	0	0	0	3
5411 Stratton Dr	0	0	3	0	0	0	0	0	0	0	0	0	0	0	0	3
9215 Bruton Rd	0	0	0	0	0	0	2	0	0	0	0	0	0	0	0	2
5142 Watson Dr	0	0	0	0	0	0	0	2	0	0	0	0	0	0	0	2
9235 John W Carpenter Fwy Sb	0	0	0	0	0	2	0	0	0	0	0	0	0	0	0	2
4606 Cedar Springs Rd	0	2	0	0	0	0	0	0	0	0	0	0	0	0	0	2
9310 Forest Ln	0	0	0	0	0	0	0	0	0	2	0	0	0	0	0	2
511 N Akard St	0	0	0	0	0	0	0	0	0	0	0	0	0	2	0	2
8787 S Lancaster Rd	0	0	0	0	0	0	0	2	0	0	0	0	0	0	0	2
4417 S Lancaster Rd	0	0	0	2	0	0	0	0	0	0	0	0	0	0	0	2
920 S Harwood St	0	2	0	0	0	0	0	0	0	0	0	0	0	0	0	2
2519 John West Rd	0	0	0	0	0	0	2	0	0	0	0	0	0	0	0	2
9625 Whistler Dr	0	0	0	0	0	0	0	2	0	0	0	0	0	0	0	2
3131 Kingbridge St	0	0	0	0	0	2	0	0	0	0	0	0	0	0	0	2
9655 Chimney Hill Ln	0	0	0	0	0	0	0	0	0	2	0	0	0	0	0	2
2531 Concordant Trl	0	0	0	0	0	0	0	2	0	0	0	0	0	0	0	2
Medical District Dr / Harry Hines Blvd	0	2	0	0	0	0	0	0	0	0	0	0	0	0	0	2

Address	D1	D2	D3	D4	D5	D6	D7	D8	D9	D10	D11	D12	D13	D14	OT	Total
2535 Concordant Trl	0	0	0	0	0	0	0	2	0	0	0	0	0	0	0	2
7717 Leigh Ann Dr	0	0	0	0	0	0	0	2	0	0	0	0	0	0	0	2
3820 Bonnie View Rd	0	0	0	2	0	0	0	0	0	0	0	0	0	0	0	2
4848 Military Pkwy	0	0	0	0	0	0	2	0	0	0	0	0	0	0	0	2
3821 York St	0	0	0	0	0	0	2	0	0	0	0	0	0	0	0	2
7204 Cloverglenn Dr	0	0	2	0	0	0	0	0	0	0	0	0	0	0	0	2
3718 Falls Dr	2	0	0	0	0	0	0	0	0	0	0	0	0	0	0	2
7229 Ferguson Rd	0	0	0	0	0	0	2	0	0	0	0	0	0	0	0	2
3410 Fordham Rd	0	0	0	2	0	0	0	0	0	0	0	0	0	0	0	2
725 N Jim Miller Rd	0	0	0	0	2	0	0	0	0	0	0	0	0	0	0	2
350 N Ervay St	0	0	0	0	0	0	0	0	0	0	0	0	0	2	0	2
7272 Marvin D Love Fwy Nb	0	0	0	0	0	0	0	2	0	0	0	0	0	0	0	2
1130 E Ledbetter Dr	0	0	2	0	0	0	0	0	0	0	0	0	0	0	0	2
6817 Rondo Dr	0	0	0	0	0	0	0	2	0	0	0	0	0	0	0	2
1827 Greenville Ave	0	0	0	0	0	0	0	0	0	0	0	0	0	2	0	2
6910 S Cockrell Hill Rd	0	0	2	0	0	0	0	0	0	0	0	0	0	0	0	2
200 E Saner Ave	0	0	0	2	0	0	0	0	0	0	0	0	0	0	0	2
5555 E Mockingbird Ln	0	0	0	0	0	0	0	0	2	0	0	0	0	0	0	2
2727 Kings Rd	0	2	0	0	0	0	0	0	0	0	0	0	0	0	0	2
6060 Skillman St	0	0	0	0	0	0	0	0	2	0	0	0	0	0	0	2
1222 Commerce St	0	0	0	0	0	0	0	0	0	0	0	0	0	2	0	2
6418 Silvery Moon Dr	0	0	2	0	0	0	0	0	0	0	0	0	0	0	0	2
1641 N Windomere Ave	0	0	0	0	0	2	0	0	0	0	0	0	0	0	0	2
7840 Villa Cliff Dr	0	0	0	0	0	0	2	0	0	0	0	0	0	0	0	2
18065 Appleridge Dr	0	0	0	0	0	0	0	0	0	0	0	2	0	0	0	2
8733 La Prada Dr	0	0	0	0	0	0	2	0	0	0	0	0	0	0	0	2
1717 N Akard St	0	0	0	0	0	0	0	0	0	0	0	0	0	2	0	2
804 Calcutta Dr	0	0	2	0	0	0	0	0	0	0	0	0	0	0	0	2
13636 Goldmark Dr	0	0	0	0	0	0	0	0	0	0	2	0	0	0	0	2
1350 N Westmoreland Rd	2	0	0	0	0	0	0	0	0	0	0	0	0	0	0	2
13290 Noel Rd	0	0	0	0	0	0	0	0	0	0	2	0	0	0	0	2
1410 E Illinois Ave	0	0	0	2	0	0	0	0	0	0	0	0	0	0	0	2
1330 River Bend Dr	0	2	0	0	0	0	0	0	0	0	0	0	0	0	0	2
10455 N CENTRAL SERV SB	0	0	0	0	0	0	0	0	0	0	2	0	0	0	0	2
1500 Marilla St	0	2	0	0	0	0	0	0	0	0	0	0	0	0	0	2
1100 Commerce St	0	0	0	0	0	0	0	0	0	0	0	0	0	2	0	2

Address	D1	D2	D3	D4	D5	D6	D7	D8	D9	D10	D11	D12	D13	D14	OT	Total
1515 Young St	0	2	0	0	0	0	0	0	0	0	0	0	0	0	0	2
10246 Sweet Gum St	0	0	2	0	0	0	0	0	0	0	0	0	0	0	0	2
8032 Ferguson Rd	0	0	0	0	0	0	2	0	0	0	0	0	0	0	0	2
10550 N Central Serv Nb	0	0	0	0	0	0	0	0	0	0	0	0	2	0	0	2
807 S Oak Cliff Blvd	2	0	0	0	0	0	0	0	0	0	0	0	0	0	0	2
10822 Stone Canyon Rd	0	0	0	0	0	0	0	0	0	0	2	0	0	0	0	2
Cedar Springs Rd / Reagan St	0	0	0	0	0	0	0	0	0	0	0	0	0	2	0	2
11991 Audelia Rd	0	0	0	0	0	0	0	0	0	2	0	0	0	0	0	2
9780 Walnut St	0	0	0	0	0	0	0	0	0	2	0	0	0	0	0	2
2408 Norwood Dr	0	0	0	0	0	0	0	0	2	0	0	0	0	0	0	2
8309 Nisqually St	0	0	0	0	2	0	0	0	0	0	0	0	0	0	0	2
2425 Bickers St	0	0	0	0	0	2	0	0	0	0	0	0	0	0	0	2
831 Cherry Laurel Ln	0	0	2	0	0	0	0	0	0	0	0	0	0	0	0	2
1955 Market Center Blvd	0	0	0	0	0	2	0	0	0	0	0	0	0	0	0	2
6033 Melody Ln	0	0	0	0	0	0	0	0	0	0	0	0	2	0	0	2
2524 Tealmont Trl	2	0	0	0	0	0	0	0	0	0	0	0	0	0	0	2
5522 MAPLE AVE	0	2	0	0	0	0	0	0	0	0	0	0	0	0	0	2
2020 S Harwood St	0	2	0	0	0	0	0	0	0	0	0	0	0	0	0	2
5822 Lake Placid Dr	0	0	2	0	0	0	0	0	0	0	0	0	0	0	0	2
2222 Medical District Dr	0	2	0	0	0	0	0	0	0	0	0	0	0	0	0	2
5880 Bernal Dr	0	0	0	0	0	2	0	0	0	0	0	0	0	0	0	2
1999 E Camp Wisdom Rd	0	0	0	0	0	0	0	2	0	0	0	0	0	0	0	2
5969 Highland Village Dr	0	0	0	0	0	0	0	2	0	0	0	0	0	0	0	2
13185 N CENTRAL SERV SB	0	0	0	0	0	0	0	0	0	0	2	0	0	0	0	2
7320 Boisenberry Ln	0	0	2	0	0	0	0	0	0	0	0	0	0	0	0	2
1555 Elm St	0	0	0	0	0	0	0	0	0	0	0	0	0	2	0	2
6907 Clearglen Dr	0	0	2	0	0	0	0	0	0	0	0	0	0	0	0	2
1600 Chestnut St	0	2	0	0	0	0	0	0	0	0	0	0	0	0	0	2
6950 Marvin D Love Fwy Nb	0	0	2	0	0	0	0	0	0	0	0	0	0	0	0	2
1702 S Cesar Chavez Blvd	0	2	0	0	0	0	0	0	0	0	0	0	0	0	0	2
6401 Parkdale Dr	0	0	0	0	2	0	0	0	0	0	0	0	0	0	0	2
4212 EAST GRAND AVE	0	0	0	0	0	0	2	0	0	0	0	0	0	0	0	2
712 Scottsboro Ln	0	0	2	0	0	0	0	0	0	0	0	0	0	0	0	2
4707 Bengal St	0	2	0	0	0	0	0	0	0	0	0	0	0	0	0	2
Coit Rd / L B J Fwy Eb	0	0	0	0	0	0	0	0	0	0	2	0	0	0	0	2
4709 Jamaica St	0	0	0	0	0	0	2	0	0	0	0	0	0	0	0	2

Address	D1	D2	D3	D4	D5	D6	D7	D8	D9	D10	D11	D12	D13	D14	OT	Total
N Central Serv Nb / Meadow Rd	0	0	0	0	0	0	0	0	0	0	0	0	2	0	0	2
1610 S Malcolm X Blvd	0	0	0	0	0	0	2	0	0	0	0	0	0	0	0	2
Meadow Rd / N Central Serv Nb	0	0	0	0	0	0	0	0	0	0	0	0	2	0	0	2
4030 N Central Serv Nb	0	0	0	0	0	0	0	0	0	0	0	0	0	2	0	2
W Wheatland Rd / S Hampton Rd	0	0	0	0	0	0	0	2	0	0	0	0	0	0	0	2
4930 Maple Ave	0	2	0	0	0	0	0	0	0	0	0	0	0	0	0	2
9340 Skillman St	0	0	0	0	0	0	0	0	0	2	0	0	0	0	0	2
5106 Live Oak St	0	2	0	0	0	0	0	0	0	0	0	0	0	0	0	2
322 E Woodin Blvd	0	0	0	2	0	0	0	0	0	0	0	0	0	0	0	2
3602 Jeffries St	0	0	0	0	0	0	2	0	0	0	0	0	0	0	0	2
3050 Remond Dr	2	0	0	0	0	0	0	0	0	0	0	0	0	0	0	2
2606 N Stemmons Serv Nb	0	2	0	0	0	0	0	0	0	0	0	0	0	0	0	2
Walnut Hill Ln / Marsh Ln	0	0	0	0	0	0	0	0	0	0	0	0	1	0	0	1
2618 Wilton Ave	1	0	0	0	0	0	0	0	0	0	0	0	0	0	0	1
Webb Chapel Rd / L B J Ramp Eb	0	0	0	0	0	0	0	0	0	0	0	0	1	0	0	1
2622 Main St	0	1	0	0	0	0	0	0	0	0	0	0	0	0	0	1
Wood St / S Ervay St	0	0	0	0	0	0	0	0	0	0	0	0	0	1	0	1
2624 Lea Crest Dr	0	0	0	1	0	0	0	0	0	0	0	0	0	0	0	1
Wood St / S Lamar St	0	1	0	0	0	0	0	0	0	0	0	0	0	0	0	1
2627 W Jefferson Blvd	1	0	0	0	0	0	0	0	0	0	0	0	0	0	0	1
N Beckley Ave / W Commerce St	0	0	0	0	0	1	0	0	0	0	0	0	0	0	0	1
2630 COMMERCE ST	0	1	0	0	0	0	0	0	0	0	0	0	0	0	0	1
N BISHOP AVE / WICKFORD ST	1	0	0	0	0	0	0	0	0	0	0	0	0	0	0	1
2639 Fatima Ave	0	0	0	0	0	0	0	1	0	0	0	0	0	0	0	1
N Central Expy / N Good Latimer Expy	0	0	0	0	0	0	0	0	0	0	0	0	0	1	0	1
2700 S Westmoreland Rd	0	0	1	0	0	0	0	0	0	0	0	0	0	0	0	1
N Ervay St / San Jacinto St	0	0	0	0	0	0	0	0	0	0	0	0	0	1	0	1
2700-blk Meadow St	0	0	0	0	0	0	1	0	0	0	0	0	0	0	0	1
N Fitzhugh Ave / Gaston Ave	0	1	0	0	0	0	0	0	0	0	0	0	0	0	0	1
2705 McKinney Ave	0	0	0	0	0	0	0	0	0	0	0	0	0	1	0	1
N Hall St / Worth St	0	1	0	0	0	0	0	0	0	0	0	0	0	0	0	1
2711 N Haskell Ave	0	0	0	0	0	0	0	0	0	0	0	0	0	1	0	1
N Orient St / Columbia Ave	0	1	0	0	0	0	0	0	0	0	0	0	0	0	0	1
2716 Ferris St	0	0	0	0	0	0	1	0	0	0	0	0	0	0	0	1
N Pearl St / Live Oak St	0	0	0	0	0	0	0	0	0	0	0	0	0	1	0	1

Address	D1	D2	D3	D4	D5	D6	D7	D8	D9	D10	D11	D12	D13	D14	OT	Total
2716 The Mall	0	1	0	0	0	0	0	0	0	0	0	0	0	0	0	1
Oak Lawn Ave / Bowser Ave	0	0	0	0	0	0	0	0	0	0	0	0	0	1	0	1
2740 Duncanville Rd	1	0	0	0	0	0	0	0	0	0	0	0	0	0	0	1
Olive St / Elm St	0	0	0	0	0	0	0	0	0	0	0	0	0	1	0	1
2759 Meadow Stone Ln	0	0	0	0	0	0	0	1	0	0	0	0	0	0	0	1
PACIFIC AVE / N ST PAUL ST	0	0	0	0	0	0	0	0	0	0	0	0	0	1	0	1
2800 TROY ST	0	0	0	0	0	0	1	0	0	0	0	0	0	0	0	1
Pennsylvania Ave / Jb Jackson Jr Blvd	0	0	0	0	0	0	1	0	0	0	0	0	0	0	0	1
2822 Mckinney Ave	0	0	0	0	0	0	0	0	0	0	0	0	0	1	0	1
Plano Rd / E Northwest Hwy	0	0	0	0	0	0	0	0	0	1	0	0	0	0	0	1
2847 N Henderson Ave	0	0	0	0	0	0	0	0	0	0	0	0	0	1	0	1
Rawlins St / Lee Pkwy	0	0	0	0	0	0	0	0	0	0	0	0	0	1	0	1
2915 Prince Hall Sq	0	0	0	1	0	0	0	0	0	0	0	0	0	0	0	1
Routh St / Thomas Ave	0	0	0	0	0	0	0	0	0	0	0	0	0	1	0	1
2916 Prince Hall Ln	0	0	0	1	0	0	0	0	0	0	0	0	0	0	0	1
S Barry Ave / Gurley Ave	0	1	0	0	0	0	0	0	0	0	0	0	0	0	0	1
2916 Prince Hall Sq	0	0	0	1	0	0	0	0	0	0	0	0	0	0	0	1
S Belt Line Rd / C F Hawn Serv Wb	0	0	0	0	0	0	0	1	0	0	0	0	0	0	0	1
3083 HERSCHEL AVE	0	0	0	0	0	0	0	0	0	0	0	0	0	1	0	1
S Buckner Blvd / Samuell Blvd	0	0	0	0	0	0	1	0	0	0	0	0	0	0	0	1
3100 Carlisle St	0	0	0	0	0	0	0	0	0	0	0	0	0	1	0	1
S Cockrell Hill Rd / W Illinois Ave	0	0	1	0	0	0	0	0	0	0	0	0	0	0	0	1
3121 Park Ln	0	0	0	0	0	1	0	0	0	0	0	0	0	0	0	1
S Ervay St / Main St	0	0	0	0	0	0	0	0	0	0	0	0	0	1	0	1
3121 Peabody Ave	0	0	0	0	0	0	1	0	0	0	0	0	0	0	0	1
S Windomere Ave / W Jefferson Blvd	1	0	0	0	0	0	0	0	0	0	0	0	0	0	0	1
3126 Harmon St	0	0	0	0	0	0	1	0	0	0	0	0	0	0	0	1
Scyene Rd / Glover Pass	0	0	0	0	1	0	0	0	0	0	0	0	0	0	0	1
3128 Mckinney Ave	0	0	0	0	0	0	0	0	0	0	0	0	0	1	0	1
Seagoville Rd / Woody Rd	0	0	0	0	0	0	0	1	0	0	0	0	0	0	0	1
3133 Lemmon Ave	0	0	0	0	0	0	0	0	0	0	0	0	0	1	0	1
Silver Falls Blvd / S St Augustine Dr	0	0	0	0	1	0	0	0	0	0	0	0	0	0	0	1
320 E Jefferson Blvd	1	0	0	0	0	0	0	0	0	0	0	0	0	0	0	1

Address	D1	D2	D3	D4	D5	D6	D7	D8	D9	D10	D11	D12	D13	D14	OT	Total
Tillman St / N Jim Miller Rd	0	0	0	0	1	0	0	0	0	0	0	0	0	0	0	1
3200 W Illinois Ave	1	0	0	0	0	0	0	0	0	0	0	0	0	0	0	1
W Davis St / Hartsdale Dr	1	0	0	0	0	0	0	0	0	0	0	0	0	0	0	1
3203 Mulberry Hill Rd	0	0	0	0	0	1	0	0	0	0	0	0	0	0	0	1
W Wheatland Rd / Clark Rd	0	0	1	0	0	0	0	0	0	0	0	0	0	0	0	1
2945 N Buckner Blvd	0	0	0	0	0	0	1	0	0	0	0	0	0	0	0	1
Commerce St / S Field St	0	0	0	0	0	0	0	0	0	0	0	0	0	1	0	1
2950 W Camp Wisdom Rd	0	0	1	0	0	0	0	0	0	0	0	0	0	0	0	1
Continental Ave / N Stemmons Serv Sb	0	0	0	0	0	1	0	0	0	0	0	0	0	0	0	1
2956 McGowan St	0	0	0	1	0	0	0	0	0	0	0	0	0	0	0	1
Cypress Waters Blvd / Olympus Blvd	0	0	0	0	0	1	0	0	0	0	0	0	0	0	0	1
2987 Carrizo Ln	0	0	0	0	0	1	0	0	0	0	0	0	0	0	0	1
DALLAS FT WORTH TPKE WB / N WESTMORELAND RD	0	0	0	0	0	1	0	0	0	0	0	0	0	0	0	1
3000 S MALCOLM X BLVD	0	0	0	0	0	0	1	0	0	0	0	0	0	0	0	1
Denton Dr / Lombardy Ln	0	0	0	0	0	1	0	0	0	0	0	0	0	0	0	1
3001-3099 WILDFLOWER DR	0	0	0	0	0	1	0	0	0	0	0	0	0	0	0	1
Denton Dr / W Mockingbird Ln	0	1	0	0	0	0	0	0	0	0	0	0	0	0	0	1
3002 Marburg St	0	0	0	0	0	0	1	0	0	0	0	0	0	0	0	1
Durango Dr / Mixon Dr	0	0	0	0	0	1	0	0	0	0	0	0	0	0	0	1
3003 E Illinois Ave	0	0	0	1	0	0	0	0	0	0	0	0	0	0	0	1
E Cherry Point Dr / Manitoba Ave	0	0	1	0	0	0	0	0	0	0	0	0	0	0	0	1
3014 Puget St	0	0	0	0	0	1	0	0	0	0	0	0	0	0	0	1
E Illinois Ave / Humphrey Dr	0	0	0	1	0	0	0	0	0	0	0	0	0	0	0	1
3015 E Ledbetter Dr	0	0	0	1	0	0	0	0	0	0	0	0	0	0	0	1
Empire Central / N Stemmons Serv Nb	0	1	0	0	0	0	0	0	0	0	0	0	0	0	0	1
3034 Dorrington Dr	0	0	0	0	0	0	1	0	0	0	0	0	0	0	0	1
Exposition Ave / Main St	0	1	0	0	0	0	0	0	0	0	0	0	0	0	0	1
3034 Modella Ave	0	0	0	0	0	0	0	0	0	0	0	0	1	0	0	1
Forest Ln / Cromwell Dr	0	0	0	0	0	0	0	0	0	0	0	0	1	0	0	1
3050 Highland Rd	0	0	0	0	0	0	1	0	0	0	0	0	0	0	0	1
Forest Ln / Webb Chapel Rd	0	0	0	0	0	0	0	0	0	0	0	0	1	0	0	1
3613 Fawn Valley Dr	0	0	0	1	0	0	0	0	0	0	0	0	0	0	0	1
Greenville Ave / Milton St	0	0	0	0	0	0	0	0	1	0	0	0	0	0	0	1

Address	D1	D2	D3	D4	D5	D6	D7	D8	D9	D10	D11	D12	D13	D14	OT	Total
3616 Delford Cir	0	0	0	0	0	0	0	0	1	0	0	0	0	0	0	1
Hale St / N Morocco Ave	0	0	0	0	0	1	0	0	0	0	0	0	0	0	0	1
3617 Meyers St	0	0	0	0	0	0	1	0	0	0	0	0	0	0	0	1
HARRY HINES BLVD / WYCLIFF AVE	0	1	0	0	0	0	0	0	0	0	0	0	0	0	0	1
3619 Cauthorn Dr	0	0	0	0	0	0	1	0	0	0	0	0	0	0	0	1
HOLLAND AVE / DOUGLAS AVE	0	0	0	0	0	0	0	0	0	0	0	0	0	1	0	1
3642 CORTEZ DR	0	0	0	0	0	1	0	0	0	0	0	0	0	0	0	1
Inwood Rd / Cedar Springs Rd	0	1	0	0	0	0	0	0	0	0	0	0	0	0	0	1
3662 W Camp Wisdom Rd	0	0	0	0	0	0	0	1	0	0	0	0	0	0	0	1
L B J Serv Eb / W Wheatland Rd	0	0	0	0	0	0	0	1	0	0	0	0	0	0	0	1
3719 Legendary Ln	0	0	0	1	0	0	0	0	0	0	0	0	0	0	0	1
Main St / N Ervay St	0	0	0	0	0	0	0	0	0	0	0	0	0	1	0	1
3230 W Mockingbird Ln	0	1	0	0	0	0	0	0	0	0	0	0	0	0	0	1
MAPLE AVE / HOOD ST	0	1	0	0	0	0	0	0	0	0	0	0	0	0	0	1
3232 Sumter Dr	0	0	0	0	0	1	0	0	0	0	0	0	0	0	0	1
Marilla St / S Cesar Chavez Blvd	0	1	0	0	0	0	0	0	0	0	0	0	0	0	0	1
3271 S Polk St	0	0	0	1	0	0	0	0	0	0	0	0	0	0	0	1
Marvin D Love Fwy Nb / W Kiest Blvd	0	0	0	1	0	0	0	0	0	0	0	0	0	0	0	1
3300 TRINITY MILLS RD	0	0	0	0	0	0	0	0	0	0	0	1	0	0	0	1
714 Mentor Ave	0	0	0	1	0	0	0	0	0	0	0	0	0	0	0	1
3303 Southern Oaks Blvd	0	0	0	1	0	0	0	0	0	0	0	0	0	0	0	1
7202 S WESTMORELAND RD	0	0	0	0	0	0	0	1	0	0	0	0	0	0	0	1
3318 Irving Blvd	0	0	0	0	0	1	0	0	0	0	0	0	0	0	0	1
7217 Lost Canyon Dr	0	0	1	0	0	0	0	0	0	0	0	0	0	0	0	1
3326 Tioga St	0	0	0	0	0	0	0	1	0	0	0	0	0	0	0	1
7272 Marvin D Love Serv Nb	0	0	0	0	0	0	0	1	0	0	0	0	0	0	0	1
3332 Pacesetter Dr	0	0	0	0	0	0	0	1	0	0	0	0	0	0	0	1
7306 Arborcrest Dr	0	0	0	0	0	0	0	1	0	0	0	0	0	0	0	1
3333 Marvin D Love Serv W	0	0	0	1	0	0	0	0	0	0	0	0	0	0	0	1
7318 Craigshire Ave	0	0	0	0	0	0	0	0	0	1	0	0	0	0	0	1
3339 Goldspier Dr	0	0	0	0	0	0	1	0	0	0	0	0	0	0	0	1
6417 Ridgecrest Rd	0	0	0	0	0	0	0	0	0	0	0	0	1	0	0	1
3362 Forest Ln	0	0	0	0	0	0	0	0	0	0	0	0	1	0	0	1
6484 Tumbling Creek Trl	0	0	0	0	0	0	0	1	0	0	0	0	0	0	0	1
3407 Ladd St	0	0	0	0	0	1	0	0	0	0	0	0	0	0	0	1

Address	D1	D2	D3	D4	D5	D6	D7	D8	D9	D10	D11	D12	D13	D14	OT	Total
6500 Greenville Ave	0	0	0	0	0	0	0	0	1	0	0	0	0	0	0	1
3410 S Polk St	0	0	0	1	0	0	0	0	0	0	0	0	0	0	0	1
6500 Skillman St	0	0	0	0	0	0	0	0	1	0	0	0	0	0	0	1
3413 Mundy Dr	0	0	0	1	0	0	0	0	0	0	0	0	0	0	0	1
6509 E Northwest Hwy	0	0	0	0	0	0	0	0	1	0	0	0	0	0	0	1
3431 Meredith Ave	1	0	0	0	0	0	0	0	0	0	0	0	0	0	0	1
6545 L B J Serv Wb	0	0	0	0	0	0	0	0	0	0	1	0	0	0	0	1
3432 Great Trinity Forest Way	0	0	0	1	0	0	0	0	0	0	0	0	0	0	0	1
6950 Marvin D Love Serv Nb	0	0	1	0	0	0	0	0	0	0	0	0	0	0	0	1
3435 ST FRANCIS AVE	0	0	0	0	0	0	1	0	0	0	0	0	0	0	0	1
6950 N Stemmons Serv Nb	0	1	0	0	0	0	0	0	0	0	0	0	0	0	0	1
3440 Simpson Stuart Rd	0	0	0	0	0	0	0	1	0	0	0	0	0	0	0	1
700 S ST MARY AVE	0	1	0	0	0	0	0	0	0	0	0	0	0	0	0	1
3494 Kingbridge St	0	0	0	0	0	1	0	0	0	0	0	0	0	0	0	1
7002 Harry Hines Blvd	0	1	0	0	0	0	0	0	0	0	0	0	0	0	0	1
3500 ESMALDA DR	0	0	0	0	0	1	0	0	0	0	0	0	0	0	0	1
703 Rayenell Ave	0	0	0	0	1	0	0	0	0	0	0	0	0	0	0	1
3505 S Buckner Blvd	0	0	0	0	1	0	0	0	0	0	0	0	0	0	0	1
7030 Meadowcreek Dr	0	0	0	0	0	0	0	0	0	0	1	0	0	0	0	1
3514 Nogales Dr	0	0	0	0	0	1	0	0	0	0	0	0	0	0	0	1
705 Bluewood Dr	0	0	0	0	0	0	0	1	0	0	0	0	0	0	0	1
3544 Wilhurt Ave	0	0	0	1	0	0	0	0	0	0	0	0	0	0	0	1
706 Hartsdale Dr	1	0	0	0	0	0	0	0	0	0	0	0	0	0	0	1
3602 Bolivar Dr	0	0	0	0	0	1	0	0	0	0	0	0	0	0	0	1
709 WOODBINE AVE	0	0	0	1	0	0	0	0	0	0	0	0	0	0	0	1
511 N Fitzhugh Ave	0	1	0	0	0	0	0	0	0	0	0	0	0	0	0	1
7100 RED BUD DR	0	0	0	0	1	0	0	0	0	0	0	0	0	0	0	1
5133 Verde Valley Ln	0	0	0	0	0	0	0	0	0	0	1	0	0	0	0	1
7104 Greenville Ave	0	0	0	0	0	0	0	0	0	0	0	0	1	0	0	1
514 W Jefferson Blvd	1	0	0	0	0	0	0	0	0	0	0	0	0	0	0	1
711 Cliffdale Ave	1	0	0	0	0	0	0	0	0	0	0	0	0	0	0	1
515 Fairview Ave	0	1	0	0	0	0	0	0	0	0	0	0	0	0	0	1
7112 Field View Ln	0	0	1	0	0	0	0	0	0	0	0	0	0	0	0	1
5151 Verde Valley Ln	0	0	0	0	0	0	0	0	0	0	1	0	0	0	0	1
7333 W Wheatland Rd	0	0	1	0	0	0	0	0	0	0	0	0	0	0	0	1
519 MT AUBURN AVE	0	1	0	0	0	0	0	0	0	0	0	0	0	0	0	1

Address	D1	D2	D3	D4	D5	D6	D7	D8	D9	D10	D11	D12	D13	D14	OT	Total
7334 Blue Sage Dr	0	0	1	0	0	0	0	0	0	0	0	0	0	0	0	1
520 CORINTH ST	0	1	0	0	0	0	0	0	0	0	0	0	0	0	0	1
7336 Aviation Pl	0	0	0	0	0	1	0	0	0	0	0	0	0	0	0	1
5200 Meadowcreek Dr	0	0	0	0	0	0	0	0	0	0	1	0	0	0	0	1
7351 Broken Tree Trl	0	0	0	0	0	0	0	1	0	0	0	0	0	0	0	1
5262 Bryce Canyon Rd	0	0	1	0	0	0	0	0	0	0	0	0	0	0	0	1
7373 Valley View Ln	0	0	0	0	0	0	0	0	0	0	1	0	0	0	0	1
4931 LIVE OAK ST	0	1	0	0	0	0	0	0	0	0	0	0	0	0	0	1
7400 GOFORTH RD	0	0	0	0	0	0	0	0	1	0	0	0	0	0	0	1
4950 Wadsworth Dr	0	0	0	1	0	0	0	0	0	0	0	0	0	0	0	1
7401 Samuelld Blvd	0	0	0	0	0	0	1	0	0	0	0	0	0	0	0	1
5004 Columbia Ave	0	1	0	0	0	0	0	0	0	0	0	0	0	0	0	1
7410 GREENVILLE AVE	0	0	0	0	0	0	0	0	0	0	0	0	1	0	0	1
501 W Davis St	1	0	0	0	0	0	0	0	0	0	0	0	0	0	0	1
7451-8099 AVIATION PL	0	0	0	0	0	1	0	0	0	0	0	0	0	0	0	1
5021 Ross Ave	0	1	0	0	0	0	0	0	0	0	0	0	0	0	0	1
7501 Chesterfield Dr	0	0	0	0	0	0	0	1	0	0	0	0	0	0	0	1
5030 Maple Springs Blvd	0	1	0	0	0	0	0	0	0	0	0	0	0	0	0	1
7510 East Grand Ave	0	1	0	0	0	0	0	0	0	0	0	0	0	0	0	1
3215 Palo Alto Dr	0	0	0	0	0	0	0	1	0	0	0	0	0	0	0	1
7575 S HAMPTON RD	0	0	0	0	0	0	0	1	0	0	0	0	0	0	0	1
4724 Columbia Ave	0	1	0	0	0	0	0	0	0	0	0	0	0	0	0	1
7650 Campbell Rd	0	0	0	0	0	0	0	0	0	0	0	1	0	0	0	1
4727 East Side Ave	0	1	0	0	0	0	0	0	0	0	0	0	0	0	0	1
7777 E R L Thornton Fwy Wb	0	0	0	0	0	0	1	0	0	0	0	0	0	0	0	1
4753 Duncanville Rd	0	0	1	0	0	0	0	0	0	0	0	0	0	0	0	1
7800 AMHERST AVE	0	0	0	0	0	0	0	0	0	0	0	0	1	0	0	1
4800 W Illinois Ave	1	0	0	0	0	0	0	0	0	0	0	0	0	0	0	1
7808 Clodus Fields Dr	0	0	0	0	0	0	0	0	0	0	1	0	0	0	0	1
4801 Botham Jean Blvd	0	0	0	0	0	0	1	0	0	0	0	0	0	0	0	1
7810 Jubilant Dr	0	0	0	0	0	0	0	1	0	0	0	0	0	0	0	1
4830 Bartlett Ave	0	0	0	1	0	0	0	0	0	0	0	0	0	0	0	1
7812 GARLAND RD	0	1	0	0	0	0	0	0	0	0	0	0	0	0	0	1
4841 Tremont St	0	1	0	0	0	0	0	0	0	0	0	0	0	0	0	1
600 N Marsalis Ave	1	0	0	0	0	0	0	0	0	0	0	0	0	0	0	1
4101 W Wheatland Rd	0	0	1	0	0	0	0	0	0	0	0	0	0	0	0	1

Address	D1	D2	D3	D4	D5	D6	D7	D8	D9	D10	D11	D12	D13	D14	OT	Total
6004 Samuelll Blvd	0	0	0	0	0	0	1	0	0	0	0	0	0	0	0	1
4107 Bowser Ave	0	0	0	0	0	0	0	0	0	0	0	0	0	1	0	1
602 N JIM MILLER RD	0	0	0	0	1	0	0	0	0	0	0	0	0	0	0	1
4114 Balch Dr	0	0	0	1	0	0	0	0	0	0	0	0	0	0	0	1
6033 E NORTHWEST HWY	0	0	0	0	0	0	0	0	0	0	0	0	1	0	0	1
4121 Mckinney Ave	0	0	0	0	0	0	0	0	0	0	0	0	0	1	0	1
5900 SKILLMAN ST	0	0	0	0	0	0	0	0	1	0	0	0	0	0	0	1
4142 Cedar Springs Rd	0	0	0	0	0	0	0	0	0	0	0	0	0	1	0	1
5936 Military Pkwy	0	0	0	0	1	0	0	0	0	0	0	0	0	0	0	1
420 W Lawson Rd	0	0	0	0	0	0	0	1	0	0	0	0	0	0	0	1
5542 Emerson Ave	0	0	0	0	0	0	0	0	0	0	0	0	1	0	0	1
4203 S Lancaster Rd	0	0	0	1	0	0	0	0	0	0	0	0	0	0	0	1
555 S Lamar St	0	1	0	0	0	0	0	0	0	0	0	0	0	0	0	1
4207 Live Oak St	0	1	0	0	0	0	0	0	0	0	0	0	0	0	0	1
558 Pleasant Oaks Dr	0	0	0	0	1	0	0	0	0	0	0	0	0	0	0	1
421 W Lawson Rd	0	0	0	0	0	0	0	1	0	0	0	0	0	0	0	1
5600 Smu Blvd	0	0	0	0	0	0	0	0	1	0	0	0	0	0	0	1
4215 Gannon Ln	0	0	1	0	0	0	0	0	0	0	0	0	0	0	0	1
5601 Greenville Ave	0	0	0	0	0	0	0	0	1	0	0	0	0	0	0	1
4242 N Capistrano Dr	0	0	0	0	0	0	0	0	0	0	0	1	0	0	0	1
5607 Richmond Ave	0	0	0	0	0	0	0	0	0	0	0	0	0	1	0	1
4311 San Jacinto St	0	1	0	0	0	0	0	0	0	0	0	0	0	0	0	1
5626 Bell Ave	0	0	0	0	0	0	0	0	0	0	0	0	0	1	0	1
4316 Hartford St	0	0	0	0	0	0	0	0	0	0	0	0	0	1	0	1
5704 Spring Valley Rd	0	0	0	0	0	0	0	0	0	0	1	0	0	0	0	1
4323 Electra St	0	0	0	0	0	0	1	0	0	0	0	0	0	0	0	1
5710 Marquita Ave	0	0	0	0	0	0	0	0	0	0	0	0	0	1	0	1
4342 S Polk St	0	0	1	0	0	0	0	0	0	0	0	0	0	0	0	1
5735 Hollis Ave	0	0	0	0	0	0	1	0	0	0	0	0	0	0	0	1
4405 Nashwood Ln	0	0	0	0	0	0	0	0	0	0	0	0	1	0	0	1
6041 Village Bend Dr	0	0	0	0	0	0	0	0	1	0	0	0	0	0	0	1
4408 Deere St	0	1	0	0	0	0	0	0	0	0	0	0	0	0	0	1
6055 L B J Serv Wb	0	0	0	0	0	0	0	0	0	0	1	0	0	0	0	1
4411 Cedardale Dr	0	0	0	0	0	0	0	1	0	0	0	0	0	0	0	1
6070 N Central Serv Nb	0	0	0	0	0	0	0	0	1	0	0	0	0	0	0	1
4423 Canal St	0	0	0	0	0	0	1	0	0	0	0	0	0	0	0	1

Address	D1	D2	D3	D4	D5	D6	D7	D8	D9	D10	D11	D12	D13	D14	OT	Total
6100-6122 Hudson St	0	0	0	0	0	0	0	0	0	0	0	0	0	1	0	1
4425 Gilbert Ave	0	0	0	0	0	0	0	0	0	0	0	0	0	1	0	1
6111 Abrams Rd	0	0	0	0	0	0	0	0	1	0	0	0	0	0	0	1
4438 Cinnabar Dr	0	0	0	0	0	0	1	0	0	0	0	0	0	0	0	1
6121 Abrams Rd	0	0	0	0	0	0	0	0	1	0	0	0	0	0	0	1
4444 Cole Ave	0	0	0	0	0	0	0	0	0	0	0	0	0	1	0	1
6162 Maple Ave	0	1	0	0	0	0	0	0	0	0	0	0	0	0	0	1
4501 Lemmon Ave	0	0	0	0	0	0	0	0	0	0	0	0	0	1	0	1
6214 White Rose Trl	0	0	0	0	0	0	0	0	0	0	1	0	0	0	0	1
4501-4525 Rosemeade Pkwy	0	0	0	0	0	0	0	0	0	0	0	1	0	0	0	1
623 Bayshore Pl	0	0	0	0	1	0	0	0	0	0	0	0	0	0	0	1
4540 Congo St	0	1	0	0	0	0	0	0	0	0	0	0	0	0	0	1
625 W Pentagon Parkway Cir	0	0	0	1	0	0	0	0	0	0	0	0	0	0	0	1
4607 Timberglen Rd	0	0	0	0	0	0	0	0	0	0	0	1	0	0	0	1
6267 Shady Brook Ln	0	0	0	0	0	0	0	0	1	0	0	0	0	0	0	1
4640 Bonnie View Rd	0	0	0	1	0	0	0	0	0	0	0	0	0	0	0	1
6306 Humoresque Dr	0	0	1	0	0	0	0	0	0	0	0	0	0	0	0	1
4640 Manett St	0	1	0	0	0	0	0	0	0	0	0	0	0	0	0	1
6340 Cinnamon Oaks Dr	0	0	0	0	0	0	0	1	0	0	0	0	0	0	0	1
4000 N Hall St	0	0	0	0	0	0	0	0	0	0	0	0	0	1	0	1
6565 McCallum Blvd	0	0	0	0	0	0	0	0	0	0	0	1	0	0	0	1
4000-4199 Delafield Ln	0	0	0	0	1	0	0	0	0	0	0	0	0	0	0	1
6603 E Lovers Ln	0	0	0	0	0	0	0	0	1	0	0	0	0	0	0	1
4004 Glenhaven Blvd	1	0	0	0	0	0	0	0	0	0	0	0	0	0	0	1
6707 Buckeye Commons Way	0	0	0	0	0	0	1	0	0	0	0	0	0	0	0	1
4016 Robertson Dr	0	0	0	0	0	0	0	1	0	0	0	0	0	0	0	1
6725 CAULFIELD DR	0	0	0	0	0	0	0	0	0	0	0	1	0	0	0	1
3757 Forest Ln	0	0	0	0	0	0	0	0	0	0	0	0	1	0	0	1
6737 Latta St	0	0	0	0	1	0	0	0	0	0	0	0	0	0	0	1
3802 Cedar Springs Rd	0	0	0	0	0	0	0	0	0	0	0	0	0	1	0	1
6770 Greenville Ave	0	0	0	0	0	0	0	0	0	0	0	0	1	0	0	1
3808 Swiss Ave	0	0	0	0	0	0	0	0	0	0	0	0	0	1	0	1
6800 Arapaho Rd	0	0	0	0	0	0	0	0	0	0	1	0	0	0	0	1
3821 Munger Ave	0	0	0	0	0	0	0	0	0	0	0	0	0	1	0	1
6803 Garlinghouse Ln	0	0	0	0	0	0	0	0	0	0	0	1	0	0	0	1
3900 W Northwest Hwy	0	0	0	0	0	1	0	0	0	0	0	0	0	0	0	1

Address	D1	D2	D3	D4	D5	D6	D7	D8	D9	D10	D11	D12	D13	D14	OT	Total
8312 S Lancaster Rd	0	0	0	0	0	0	0	1	0	0	0	0	0	0	0	1
3912 N Hall St	0	0	0	0	0	0	0	0	0	0	0	0	0	1	0	1
8800 S Polk St	0	0	0	0	0	0	0	1	0	0	0	0	0	0	0	1
3929 RAWLINS ST	0	0	0	0	0	0	0	0	0	0	0	0	0	1	0	1
9606 C F Hawn Serv Wb	0	0	0	0	1	0	0	0	0	0	0	0	0	0	0	1
3938 Simpson Stuart Rd	0	0	0	0	0	0	0	1	0	0	0	0	0	0	0	1
9606 Queenswood Ln	0	0	0	0	0	0	0	0	0	1	0	0	0	0	0	1
3939 N Hampton Rd	0	0	0	0	0	1	0	0	0	0	0	0	0	0	0	1
9633 Ferris Branch Blvd	0	0	0	0	0	0	0	0	0	1	0	0	0	0	0	1
39779 L B J FWY WB	0	0	0	0	0	0	0	1	0	0	0	0	0	0	0	1
9653 Forest Ln	0	0	0	0	0	0	0	0	0	1	0	0	0	0	0	1
400 Olive St	0	0	0	0	0	0	0	0	0	0	0	0	0	1	0	1
9355 FOREST LN	0	0	0	0	0	0	0	0	0	1	0	0	0	0	0	1
400 S HOUSTON ST	0	1	0	0	0	0	0	0	0	0	0	0	0	0	0	1
946 Highland Oaks Dr	0	0	0	1	0	0	0	0	0	0	0	0	0	0	0	1
400 S Record St	0	1	0	0	0	0	0	0	0	0	0	0	0	0	0	1
9500 Forest Ln	0	0	0	0	0	0	0	0	0	1	0	0	0	0	0	1
1733 Dennison St	0	0	0	0	0	1	0	0	0	0	0	0	0	0	0	1
9500 MILITARY PKWY	0	0	0	0	0	0	1	0	0	0	0	0	0	0	0	1
17727 Addison Rd	0	0	0	0	0	0	0	0	0	0	0	1	0	0	0	1
9505 Royal Ln	0	0	0	0	0	0	0	0	0	1	0	0	0	0	0	1
17766 Preston Rd	0	0	0	0	0	0	0	0	0	0	0	1	0	0	0	1
9519 Gonzales Dr	0	0	0	0	0	0	1	0	0	0	0	0	0	0	0	1
1823 Michigan Ave	0	0	0	1	0	0	0	0	0	0	0	0	0	0	0	1
9541 Silver Falls Blvd	0	0	0	0	1	0	0	0	0	0	0	0	0	0	0	1
18240 Midway Rd	0	0	0	0	0	0	0	0	0	0	0	1	0	0	0	1
9544 Glengreen Dr	0	0	0	0	1	0	0	0	0	0	0	0	0	0	0	1
18331 Roehampton Dr	0	0	0	0	0	0	0	0	0	0	0	1	0	0	0	1
9548 Scyene Rd	0	0	0	0	0	0	1	0	0	0	0	0	0	0	0	1
1835 Somerset Ave	0	0	0	1	0	0	0	0	0	0	0	0	0	0	0	1
9801 N Walton Walker Serv Sb	0	0	0	0	0	1	0	0	0	0	0	0	0	0	0	1
18800 Lina St	0	0	0	0	0	0	0	0	0	0	0	1	0	0	0	1
9900 Adleta Blvd	0	0	0	0	0	0	0	0	0	1	0	0	0	0	0	1
19012 Platte River Way	0	0	0	0	0	0	0	0	0	0	0	1	0	0	0	1
9959 Adleta Blvd	0	0	0	0	0	0	0	0	0	1	0	0	0	0	0	1
1902 MAIN ST	0	0	0	0	0	0	0	0	0	0	0	0	0	1	0	1

Address	D1	D2	D3	D4	D5	D6	D7	D8	D9	D10	D11	D12	D13	D14	OT	Total
Abrams Pkwy / Gaston Ave	0	0	0	0	0	0	0	0	0	0	0	0	0	1	0	1
1903 Leath St	0	0	0	0	0	1	0	0	0	0	0	0	0	0	0	1
Abrams Rd / L B J Fwy Eb	0	0	0	0	0	0	0	0	0	1	0	0	0	0	0	1
1910 Pacific Ave	0	0	0	0	0	0	0	0	0	0	0	0	0	1	0	1
Amelia St / Maple Ave	0	1	0	0	0	0	0	0	0	0	0	0	0	0	0	1
1914 Argyle Ave	0	0	0	1	0	0	0	0	0	0	0	0	0	0	0	1
Ann Arbor Ave / S Lancaster Rd	0	0	0	1	0	0	0	0	0	0	0	0	0	0	0	1
1931 Melbourne Ave	1	0	0	0	0	0	0	0	0	0	0	0	0	0	0	1
Annex Ave / Gaston Ave	0	1	0	0	0	0	0	0	0	0	0	0	0	0	0	1
1950 Pueblo St	0	0	0	0	0	1	0	0	0	0	0	0	0	0	0	1
Arborside Dr / Westwind Ct	0	0	0	0	0	0	0	0	0	1	0	0	0	0	0	1
1600 Elm St	0	0	0	0	0	0	0	0	0	0	0	0	0	1	0	1
Botham Jean Blvd / Corinth St	0	1	0	0	0	0	0	0	0	0	0	0	0	0	0	1
1600 Pacific Ave	0	0	0	0	0	0	0	0	0	0	0	0	0	1	0	1
Brown St / Reagan St	0	0	0	0	0	0	0	0	0	0	0	0	0	1	0	1
1601 Elm St	0	0	0	0	0	0	0	0	0	0	0	0	0	1	0	1
C F HAWN FWY WB / S ST AUGUSTINE DR	0	0	0	0	1	0	0	0	0	0	0	0	0	0	0	1
1601 S Malcolm X Blvd	0	0	0	0	0	0	1	0	0	0	0	0	0	0	0	1
Cedar Crest Blvd / E 11th St	0	0	0	1	0	0	0	0	0	0	0	0	0	0	0	1
15935 Bent Tree Forest Cir	0	0	0	0	0	0	0	0	0	0	1	0	0	0	0	1
Cedar Springs Rd / Knight St	0	0	0	0	0	0	0	0	0	0	0	0	0	1	0	1
1319 W Wheatland Rd	0	0	0	0	0	0	0	1	0	0	0	0	0	0	0	1
Cedar Springs Rd / Throckmorton St	0	0	0	0	0	0	0	0	0	0	0	0	0	1	0	1
133 N Riverfront Blvd	0	0	0	0	0	1	0	0	0	0	0	0	0	0	0	1
9311-9379 LEMMON SERV W	0	0	0	0	0	1	0	0	0	0	0	0	0	0	0	1
2001 INWOOD RD	0	1	0	0	0	0	0	0	0	0	0	0	0	0	0	1
934 N ST AUGUSTINE DR	0	0	0	0	1	0	0	0	0	0	0	0	0	0	0	1
2005 S Ervay St	0	1	0	0	0	0	0	0	0	0	0	0	0	0	0	1
9708 Skillman St	0	0	0	0	0	0	0	0	0	1	0	0	0	0	0	1
201 N Beckley Ave	1	0	0	0	0	0	0	0	0	0	0	0	0	0	0	1
9737 Whitehurst Dr	0	0	0	0	0	0	0	0	0	1	0	0	0	0	0	1
1643 E ELMORE AVE	0	0	0	1	0	0	0	0	0	0	0	0	0	0	0	1
9747 Whitehurst Dr	0	0	0	0	0	0	0	0	0	1	0	0	0	0	0	1
166 Woodall Rodgers Fwy Eb	0	0	0	0	0	1	0	0	0	0	0	0	0	0	0	1

Address	D1	D2	D3	D4	D5	D6	D7	D8	D9	D10	D11	D12	D13	D14	OT	Total
9750 Forest Ln	0	0	0	0	0	0	0	0	0	1	0	0	0	0	0	1
16731 Coit Rd	0	0	0	0	0	0	0	0	0	0	0	1	0	0	0	1
9750 Royal Ln	0	0	0	0	0	0	0	0	0	1	0	0	0	0	0	1
2222 N Carroll Ave	0	1	0	0	0	0	0	0	0	0	0	0	0	0	0	1
8088 Park Ln	0	0	0	0	0	0	0	0	0	0	0	0	1	0	0	1
2223 Singleton Blvd	0	0	0	0	0	1	0	0	0	0	0	0	0	0	0	1
8110 Skillman St	0	0	0	0	0	0	0	0	0	1	0	0	0	0	0	1
2243 Frank Henderson Jr Dr	0	0	0	1	0	0	0	0	0	0	0	0	0	0	0	1
8111 Windy Terrace Cir	0	0	0	0	0	0	0	0	0	1	0	0	0	0	0	1
225 S Munger Blvd	0	1	0	0	0	0	0	0	0	0	0	0	0	0	0	1
7900 Alpha Rd	0	0	0	0	0	0	0	0	0	0	1	0	0	0	0	1
225 W Illinois Ave	0	0	0	1	0	0	0	0	0	0	0	0	0	0	0	1
7900 Great Trinity Forest Way	0	0	0	0	0	0	0	1	0	0	0	0	0	0	0	1
2275 Hawes Ave	0	1	0	0	0	0	0	0	0	0	0	0	0	0	0	1
7979 Belt Line Rd	0	0	0	0	0	0	0	0	0	0	1	0	0	0	0	1
2300 Fort Worth Ave	1	0	0	0	0	0	0	0	0	0	0	0	0	0	0	1
800 Ross Ave	0	0	0	0	0	0	0	0	0	0	0	0	0	1	0	1
2305 N Central Serv Sb	0	0	0	0	0	0	0	0	0	0	0	0	0	1	0	1
800 WOODBINE AVE	0	0	0	1	0	0	0	0	0	0	0	0	0	0	0	1
231 N Jim Miller Rd	0	0	0	0	0	0	0	1	0	0	0	0	0	0	0	1
8169 Midtown Blvd	0	0	0	0	0	0	0	0	0	0	0	0	1	0	0	1
2320 N Central Serv Nb	0	0	0	0	0	0	0	0	0	0	0	0	0	1	0	1
8190 Manderville Ln	0	0	0	0	0	0	0	0	0	0	0	0	1	0	0	1
2330 W Northwest Hwy	0	0	0	0	0	1	0	0	0	0	0	0	0	0	0	1
8200 Walnut Hill Ln	0	0	0	0	0	0	0	0	0	0	0	0	1	0	0	1
2340 Babalos Ln	0	1	0	0	0	0	0	0	0	0	0	0	0	0	0	1
821 E 10th St	1	0	0	0	0	0	0	0	0	0	0	0	0	0	0	1
2400-2499 Birmingham Ave	0	0	0	0	0	0	1	0	0	0	0	0	0	0	0	1
8220 Spring Valley Rd	0	0	0	0	0	0	0	0	0	0	1	0	0	0	0	1
203 N Westmoreland Rd	1	0	0	0	0	0	0	0	0	0	0	0	0	0	0	1
825 Elsbeth Ave	1	0	0	0	0	0	0	0	0	0	0	0	0	0	0	1
2032 Hawes Ave	0	1	0	0	0	0	0	0	0	0	0	0	0	0	0	1
8300 Skillman St	0	0	0	0	0	0	0	0	0	1	0	0	0	0	0	1
205 N LAMAR ST	0	0	0	0	0	0	0	0	0	0	0	0	0	1	0	1
8300-8324 S Lancaster Rd	0	0	0	0	0	0	0	1	0	0	0	0	0	0	0	1
2100 E LEDBETTER DR	0	0	0	1	0	0	0	0	0	0	0	0	0	0	0	1

Address	D1	D2	D3	D4	D5	D6	D7	D8	D9	D10	D11	D12	D13	D14	OT	Total
8916 Greenmound Ave	0	0	0	0	1	0	0	0	0	0	0	0	0	0	0	1
211 S ERVAY ST	0	0	0	0	0	0	0	0	0	0	0	0	0	1	0	1
8934 Santa Clara Dr	0	0	0	0	0	0	0	0	1	0	0	0	0	0	0	1
2122 Boyd St	1	0	0	0	0	0	0	0	0	0	0	0	0	0	0	1
9009 Forest Ln	0	0	0	0	0	0	0	0	0	1	0	0	0	0	0	1
2131 Harlandale Ave	0	0	0	1	0	0	0	0	0	0	0	0	0	0	0	1
901 Main St	0	0	0	0	0	0	0	0	0	0	0	0	0	1	0	1
2525 W Wheatland Rd	0	0	0	0	0	0	0	1	0	0	0	0	0	0	0	1
9011 John W Carpenter Serv Sb	0	0	0	0	0	1	0	0	0	0	0	0	0	0	0	1
2532 Fenwick Dr	0	0	0	0	0	0	0	0	1	0	0	0	0	0	0	1
9019 Vantage Point Dr	0	0	0	0	0	0	0	0	0	1	0	0	0	0	0	1
1955 S BUCKNER BLVD	0	0	0	0	1	0	0	0	0	0	0	0	0	0	0	1
9070 Forest Ln	0	0	0	0	0	0	0	0	0	1	0	0	0	0	0	1
1975 Education Way	0	0	0	0	0	0	0	1	0	0	0	0	0	0	0	1
9191 Garland Rd	0	0	0	0	0	0	0	0	1	0	0	0	0	0	0	1
2489 Wildoak Cir	0	0	0	0	0	0	1	0	0	0	0	0	0	0	0	1
9215 Whitehall Ln	0	0	0	0	0	0	0	1	0	0	0	0	0	0	0	1
2506 Oak Lawn Ave	0	0	0	0	0	0	0	0	0	0	0	0	0	1	0	1
9236 CHURCH RD	0	0	0	0	0	0	0	0	0	1	0	0	0	0	0	1
2509 S Westmoreland Rd	1	0	0	0	0	0	0	0	0	0	0	0	0	0	0	1
8523 Strathmore Dr	0	0	0	0	0	0	0	0	1	0	0	0	0	0	0	1
2524 Kathleen Ave	0	0	0	1	0	0	0	0	0	0	0	0	0	0	0	1
8547 S Hampton Rd	0	0	0	0	0	0	0	1	0	0	0	0	0	0	0	1
2409 Elsie Faye Heggins St	0	0	0	0	0	0	1	0	0	0	0	0	0	0	0	1
8559 E R L Thornton Serv Wb	0	0	0	0	0	0	1	0	0	0	0	0	0	0	0	1
2414 Brookfield Ave	0	1	0	0	0	0	0	0	0	0	0	0	0	0	0	1
8600 Forest Ln	0	0	0	0	0	0	0	0	0	1	0	0	0	0	0	1
2422 Victory Park Ln	0	1	0	0	0	0	0	0	0	0	0	0	0	0	0	1
8605 UKIAH DR	0	0	0	0	1	0	0	0	0	0	0	0	0	0	0	1
2200 Butler St	0	1	0	0	0	0	0	0	0	0	0	0	0	0	0	1
8702 Spring Valley Rd	0	0	0	0	0	0	0	0	0	0	1	0	0	0	0	1
221 STONEPORT DR	0	0	0	0	0	0	0	1	0	0	0	0	0	0	0	1
8350 N Central Acrd Nb	0	0	0	0	0	0	0	0	1	0	0	0	0	0	0	1
221 W Montana Ave	0	0	0	1	0	0	0	0	0	0	0	0	0	0	0	1
8414 Denton Dr	0	0	0	0	0	1	0	0	0	0	0	0	0	0	0	1
1200 Ross Ave	0	0	0	0	0	0	0	0	0	0	0	0	0	1	0	1

Address	D1	D2	D3	D4	D5	D6	D7	D8	D9	D10	D11	D12	D13	D14	OT	Total
8438 BUNCHE DR	0	0	0	0	0	0	0	0	0	1	0	0	0	0	0	1
12000 Mccree Rd	0	0	0	0	0	0	0	0	1	0	0	0	0	0	0	1
15360 Segovia Dr	0	0	0	0	0	0	0	0	0	0	1	0	0	0	0	1
1201 Elm St	0	0	0	0	0	0	0	0	0	0	0	0	0	1	0	1
1509 Main St	0	0	0	0	0	0	0	0	0	0	0	0	0	1	0	1
1203 Olden St	1	0	0	0	0	0	0	0	0	0	0	0	0	0	0	1
15104 DALLAS PKWY	0	0	0	0	0	0	0	0	0	0	1	0	0	0	0	1
1210 Wagon Wheels Trl	0	0	1	0	0	0	0	0	0	0	0	0	0	0	0	1
13336 SOUTHVIEW LN	0	0	0	0	0	0	0	0	0	0	1	0	0	0	0	1
12110 Willowdell Dr	0	0	0	0	0	0	0	0	0	1	0	0	0	0	0	1
13350 Dallas Pkwy	0	0	0	0	0	0	0	0	0	0	1	0	0	0	0	1
12121 Coit Rd	0	0	0	0	0	0	0	0	0	0	1	0	0	0	0	1
13355 Noel Rd	0	0	0	0	0	0	0	0	0	0	1	0	0	0	0	1
1213 Walmsley Ave	0	0	0	0	0	1	0	0	0	0	0	0	0	0	0	1
13611 Keepers Green	0	0	0	0	0	0	0	0	0	0	1	0	0	0	0	1
12222 Merit Dr	0	0	0	0	0	0	0	0	0	0	1	0	0	0	0	1
1364 Cy Blackburn Cir	0	0	0	0	1	0	0	0	0	0	0	0	0	0	0	1
1223 Lottie Ln	0	0	0	0	0	0	0	1	0	0	0	0	0	0	0	1
13770 Sprucewood Dr	0	0	0	0	0	0	0	0	0	0	1	0	0	0	0	1
12308 Oberlin Dr	0	0	0	0	0	0	0	0	0	1	0	0	0	0	0	1
1400 Botham Jean Blvd	0	1	0	0	0	0	0	0	0	0	0	0	0	0	0	1
12475 E Northwest Hwy	0	0	0	0	0	0	0	0	1	0	0	0	0	0	0	1
1400 Elm St	0	0	0	0	0	0	0	0	0	0	0	0	0	1	0	1
12610 Jupiter Rd	0	0	0	0	0	0	0	0	1	0	0	0	0	0	0	1
1411 Main St	0	0	0	0	0	0	0	0	0	0	0	0	0	1	0	1
12670 E Northwest Hwy	0	0	0	0	0	0	0	0	1	0	0	0	0	0	0	1
1416 S Ervay St	0	1	0	0	0	0	0	0	0	0	0	0	0	0	0	1
12777 Merit Dr	0	0	0	0	0	0	0	0	0	0	1	0	0	0	0	1
14300 Montfort Dr	0	0	0	0	0	0	0	0	0	0	1	0	0	0	0	1
12833 Jupiter Rd	0	0	0	0	0	0	0	0	1	0	0	0	0	0	0	1
1435 Moran Dr	0	0	0	0	0	0	0	0	1	0	0	0	0	0	0	1
1290 Botham Jean Blvd	0	1	0	0	0	0	0	0	0	0	0	0	0	0	0	1
1436 W SPRING VALLEY RD	0	0	0	0	0	0	0	0	0	0	0	0	0	0	1	1
10855 N Central Serv Sb	0	0	0	0	0	0	0	0	0	0	1	0	0	0	0	1
1443 Grinnell St	0	0	0	1	0	0	0	0	0	0	0	0	0	0	0	1
10903 Indian Trl	0	0	0	0	0	1	0	0	0	0	0	0	0	0	0	1

Address	D1	D2	D3	D4	D5	D6	D7	D8	D9	D10	D11	D12	D13	D14	OT	Total
1500 Elm St	0	0	0	0	0	0	0	0	0	0	0	0	0	1	0	1
10910 N Central Expy Nb	0	0	0	0	0	0	0	0	0	0	0	0	1	0	0	1
1500 Main St	0	0	0	0	0	0	0	0	0	0	0	0	0	1	0	1
10921 Estate Ln	0	0	0	0	0	0	0	0	0	1	0	0	0	0	0	1
1719 Singleton Blvd	0	0	0	0	0	1	0	0	0	0	0	0	0	0	0	1
10950 N Central Expy Nb	0	0	0	0	0	0	0	0	0	0	0	0	1	0	0	1
1728 Eugene St	0	0	0	0	0	0	1	0	0	0	0	0	0	0	0	1
1100 Cadiz St	0	1	0	0	0	0	0	0	0	0	0	0	0	0	0	1
1732 Joan Dr	0	0	0	0	1	0	0	0	0	0	0	0	0	0	0	1
10557 Wire Way	0	0	0	0	0	1	0	0	0	0	0	0	0	0	0	1
1740 E 8th St	0	0	0	1	0	0	0	0	0	0	0	0	0	0	0	1
10602 Stone Canyon Rd	0	0	0	0	0	0	0	0	0	0	1	0	0	0	0	1
1800 N Hall St	0	0	0	0	0	0	0	0	0	0	0	0	0	1	0	1
10666 Pagewood Dr	0	0	0	0	0	0	0	0	0	0	1	0	0	0	0	1
1809 Hickory St	0	1	0	0	0	0	0	0	0	0	0	0	0	0	0	1
1025 Elm St	0	0	0	0	0	0	0	0	0	0	0	0	0	1	0	1
18110 Midway Rd	0	0	0	0	0	0	0	0	0	0	0	1	0	0	0	1
1041 S St Augustine Dr	0	0	0	0	0	0	0	1	0	0	0	0	0	0	0	1
1683 C F HAWN SERV WB	0	0	0	0	0	0	1	0	0	0	0	0	0	0	0	1
100 N EXPOSITION AVE	0	1	0	0	0	0	0	0	0	0	0	0	0	0	0	1
1700 Fargo St	0	0	0	0	0	0	1	0	0	0	0	0	0	0	0	1
1000 Fort Worth Ave	0	0	0	0	0	1	0	0	0	0	0	0	0	0	0	1
1700 SYLVAN AVE	1	0	0	0	0	0	0	0	0	0	0	0	0	0	0	1
1001 Eastgrove St	1	0	0	0	0	0	0	0	0	0	0	0	0	0	0	1
1716 Chattanooga Pl	0	1	0	0	0	0	0	0	0	0	0	0	0	0	0	1
10109 Regal Park Ln	0	0	0	0	0	0	0	0	0	0	1	0	0	0	0	1
1601-1699 Budd St	0	0	0	0	0	0	1	0	0	0	0	0	0	0	0	1
10151 Shoreview Rd	0	0	0	0	0	0	0	0	0	1	0	0	0	0	0	1
1607 Fuller Dr	0	1	0	0	0	0	0	0	0	0	0	0	0	0	0	1
10229 Teagarden Rd	0	0	0	0	0	0	0	1	0	0	0	0	0	0	0	1
1618 Main St	0	0	0	0	0	0	0	0	0	0	0	0	0	1	0	1
111 Commerce St	0	0	0	0	0	1	0	0	0	0	0	0	0	0	0	1
1621 Oak Lawn Ave	0	0	0	0	0	1	0	0	0	0	0	0	0	0	0	1
11130 Lanewood Cir	0	0	0	0	0	0	0	0	1	0	0	0	0	0	0	1
1621 S Malcolm X Blvd	0	0	0	0	0	0	1	0	0	0	0	0	0	0	0	1
11300 MCCREE RD	0	0	0	0	0	0	0	0	1	0	0	0	0	0	0	1

Address	D1	D2	D3	D4	D5	D6	D7	D8	D9	D10	D11	D12	D13	D14	OT	Total
1625 S Malcolm X Blvd	0	0	0	0	0	0	1	0	0	0	0	0	0	0	0	1
10459 Las Brisas Dr	0	0	0	0	0	0	0	0	0	1	0	0	0	0	0	1
12221 Merit Dr	0	0	0	0	0	0	0	0	0	0	1	0	0	0	0	1
12954 Ravenview Rd	0	0	0	0	0	0	0	1	0	0	0	0	0	0	0	1
12248 China Lake Dr	0	0	0	0	0	0	0	1	0	0	0	0	0	0	0	1
13145 Red Fern Ln	0	0	0	0	0	0	0	0	0	0	1	0	0	0	0	1
12264 China Lake Dr	0	0	0	0	0	0	0	1	0	0	0	0	0	0	0	1
11350 L B J Serv Eb	0	0	0	0	0	0	0	0	1	0	0	0	0	0	0	1
12303 Plano Rd	0	0	0	0	0	0	0	0	0	1	0	0	0	0	0	1
11363 E Northwest Hwy	0	0	0	0	0	0	0	0	1	0	0	0	0	0	0	1
12408 Fish Rd	0	0	0	0	0	0	0	1	0	0	0	0	0	0	0	1
114 N Orient St	0	0	0	0	0	0	0	0	0	0	0	0	0	1	0	1
12606 Greenville Ave	0	0	0	0	0	0	0	0	0	1	0	0	0	0	0	1
11441 Shiloh Rd	0	0	0	0	0	0	0	0	1	0	0	0	0	0	0	1
127 Penland St	0	0	0	1	0	0	0	0	0	0	0	0	0	0	0	1
11601 Audelia Rd	0	0	0	0	0	0	0	0	0	1	0	0	0	0	0	1
12800 Jupiter Rd	0	0	0	0	0	0	0	0	1	0	0	0	0	0	0	1
11626 Kil Kirk Ln	0	0	0	0	0	0	0	0	1	0	0	0	0	0	0	1
12815 Preston Rd	0	0	0	0	0	0	0	0	0	0	0	0	1	0	0	1
11717 N Central Serv Sb	0	0	0	0	0	0	0	0	0	0	1	0	0	0	0	1
12998 PANDORA DR	0	0	0	0	0	0	0	0	1	0	0	0	0	0	0	1
11803 Preston Rd	0	0	0	0	0	0	0	0	0	0	0	0	1	0	0	1
1300 Jackson St	0	0	0	0	0	0	0	0	0	0	0	0	0	1	0	1
11811 Dorchester Dr	0	0	0	0	0	0	0	0	1	0	0	0	0	0	0	1
13131 Montfort Dr	0	0	0	0	0	0	0	0	0	0	1	0	0	0	0	1
11812 Broadmoor Dr	0	0	0	0	0	0	0	0	1	0	0	0	0	0	0	1
1151 Rain Forest Ct	0	0	0	0	1	0	0	0	0	0	0	0	0	0	0	1
11880 N Central Serv Nb	0	0	0	0	0	0	0	0	0	1	0	0	0	0	0	1
11560 HILLGUARD RD	0	0	0	0	0	0	0	0	0	1	0	0	0	0	0	1
11969 Ravenview Rd	0	0	0	0	0	0	0	1	0	0	0	0	0	0	0	1
11700 Audelia Rd	0	0	0	0	0	0	0	0	0	1	0	0	0	0	0	1
14106 Dallas Pkwy	0	0	0	0	0	0	0	0	0	0	1	0	0	0	0	1
11760 Ferguson Rd	0	0	0	0	0	0	0	0	1	0	0	0	0	0	0	1
14163 Haymeadow Dr	0	0	0	0	0	0	0	0	0	0	1	0	0	0	0	1
11846 Rupley Ln	0	0	0	0	0	0	0	0	1	0	0	0	0	0	0	1
14207 Haymeadow Dr	0	0	0	0	0	0	0	0	0	0	1	0	0	0	0	1

Address	D1	D2	D3	D4	D5	D6	D7	D8	D9	D10	D11	D12	D13	D14	OT	Total
11851 High Dale Dr	0	0	0	0	0	0	0	0	0	0	0	0	1	0	0	1
145 W Ann Arbor Ave	0	0	0	1	0	0	0	0	0	0	0	0	0	0	0	1
11881 Schroeder Rd	0	0	0	0	0	0	0	0	0	1	0	0	0	0	0	1
1461 Robert B Cullum Blvd	0	0	0	0	0	0	1	0	0	0	0	0	0	0	0	1
11930 Preston Rd	0	0	0	0	0	0	0	0	0	0	1	0	0	0	0	1
14760 Preston Rd	0	0	0	0	0	0	0	0	0	0	1	0	0	0	0	1
1200 N BECKLEY AVE	1	0	0	0	0	0	0	0	0	0	0	0	0	0	0	1
14778 Lasater Rd	0	0	0	0	0	0	0	1	0	0	0	0	0	0	0	1
12000 E Northwest Pkwy	0	0	0	0	0	0	0	0	1	0	0	0	0	0	0	1
1500 E Kiest Blvd	0	0	0	1	0	0	0	0	0	0	0	0	0	0	0	1
1201 Main St	0	0	0	0	0	0	0	0	0	0	0	0	0	1	0	1
1500 Jackson St	0	0	0	0	0	0	0	0	0	0	0	0	0	1	0	1
12010 C F Hawn Fwy Eb	0	0	0	0	0	0	0	1	0	0	0	0	0	0	0	1
1501 Gano St	0	1	0	0	0	0	0	0	0	0	0	0	0	0	0	1
10011 Everton Pl	0	0	0	0	1	0	0	0	0	0	0	0	0	0	0	1
13685 N Central Serv Sb	0	0	0	0	0	0	0	0	0	0	1	0	0	0	0	1
10021 Olmos Dr	0	0	0	0	0	0	0	0	1	0	0	0	0	0	0	1
13695 Goldmark Dr	0	0	0	0	0	0	0	0	0	0	1	0	0	0	0	1
1014 Main St	0	0	0	0	0	0	0	0	0	0	0	0	0	1	0	1
13933 N Central Serv Sb	0	0	0	0	0	0	0	0	0	0	1	0	0	0	0	1
1015 Elm St	0	0	0	0	0	0	0	0	0	0	0	0	0	1	0	1
13979 Skyfrost Dr	0	0	0	0	0	0	0	1	0	0	0	0	0	0	0	1
10202 MILLER RD	0	0	0	0	0	0	0	0	0	1	0	0	0	0	0	1
141 Regal Row	0	0	0	0	0	1	0	0	0	0	0	0	0	0	0	1
10312 Ridge Oak St	0	0	0	0	0	0	1	0	0	0	0	0	0	0	0	1
1506 Sylvan Ave	1	0	0	0	0	0	0	0	0	0	0	0	0	0	0	1
10315 Ferguson Rd	0	0	0	0	0	0	0	0	1	0	0	0	0	0	0	1
1518 Main St	0	0	0	0	0	0	0	0	0	0	0	0	0	1	0	1
10370 N Central Serv Nb	0	0	0	0	0	0	0	0	0	0	0	0	1	0	0	1
1523 Waweenoc Ave	0	0	0	1	0	0	0	0	0	0	0	0	0	0	0	1
10374 Brockton Dr	0	0	0	0	1	0	0	0	0	0	0	0	0	0	0	1
15240 Dallas Pkwy	0	0	0	0	0	0	0	0	0	0	1	0	0	0	0	1
104 E Saner Ave	0	0	0	1	0	0	0	0	0	0	0	0	0	0	0	1
1533 Algonquin Dr	0	0	0	0	1	0	0	0	0	0	0	0	0	0	0	1
10501 Steppington Dr	0	0	0	0	0	0	0	0	0	0	1	0	0	0	0	1
1550 Empire Central	0	1	0	0	0	0	0	0	0	0	0	0	0	0	0	1

Address	D1	D2	D3	D4	D5	D6	D7	D8	D9	D10	D11	D12	D13	D14	OT	Total
10544 Harry Hines Blvd	0	0	0	0	0	1	0	0	0	0	0	0	0	0	0	1
8045 Forest Ln	0	0	0	0	0	0	0	0	0	1	0	0	0	0	0	1
10547 Blackjack Oaks Dr	0	0	0	0	0	0	1	0	0	0	0	0	0	0	0	1
8055 Great Trinity Forest Way	0	0	0	0	1	0	0	0	0	0	0	0	0	0	0	1
10605 Big Thicket Dr	0	0	0	0	1	0	0	0	0	0	0	0	0	0	0	1
8055 S Hampton Rd	0	0	0	0	0	0	0	1	0	0	0	0	0	0	0	1
10620 N Stemmons Serv Nb	0	0	0	0	0	1	0	0	0	0	0	0	0	0	0	1
8066 Park Ln	0	0	0	0	0	0	0	0	0	0	0	0	1	0	0	1
10734 Ruth Ann Dr	0	0	0	0	0	0	0	0	1	0	0	0	0	0	0	1
807 Bluewood Dr	0	0	0	0	0	0	0	1	0	0	0	0	0	0	0	1
10740 N Central Serv Nb	0	0	0	0	0	0	0	0	0	0	0	0	1	0	0	1
8102 L B J Fwy Eb	0	0	0	0	0	0	0	0	0	0	1	0	0	0	0	1
108 N Smith St	0	0	1	0	0	0	0	0	0	0	0	0	0	0	0	1
814 N Jester Ave	1	0	0	0	0	0	0	0	0	0	0	0	0	0	0	1
10812 Stone Canyon Rd	0	0	0	0	0	0	0	0	0	0	1	0	0	0	0	1
8150 N Stemmons Serv Nb	0	1	0	0	0	0	0	0	0	0	0	0	0	0	0	1
10814 Meadowcliff Ln	0	0	0	0	0	0	0	0	0	1	0	0	0	0	0	1
8201 E R L THORNTON SERV WB	0	0	0	0	0	0	1	0	0	0	0	0	0	0	0	1
10913 Aledo Dr	0	0	0	0	0	0	0	0	1	0	0	0	0	0	0	1
8208 Park Ln	0	0	0	0	0	0	0	0	0	0	0	0	1	0	0	1
1100 KIRNWOOD DR	0	0	0	0	0	0	0	1	0	0	0	0	0	0	0	1
8210 Forest Ln	0	0	0	0	0	0	0	0	0	1	0	0	0	0	0	1
1100 N ZANG BLVD	1	0	0	0	0	0	0	0	0	0	0	0	0	0	0	1
8213 Meadow Rd	0	0	0	0	0	0	0	0	0	0	0	0	1	0	0	1
11011 Woodmeadow Pkwy	0	0	0	0	0	0	0	0	1	0	0	0	0	0	0	1
8282 Park Ln	0	0	0	0	0	0	0	0	0	0	0	0	1	0	0	1
1110 S Waverly Dr	1	0	0	0	0	0	0	0	0	0	0	0	0	0	0	1
8300 John W Carpenter Serv Nb	0	0	0	0	0	1	0	0	0	0	0	0	0	0	0	1
2734 Kingston St	1	0	0	0	0	0	0	0	0	0	0	0	0	0	0	1
8320 Winecup Rdg	0	0	1	0	0	0	0	0	0	0	0	0	0	0	0	1
2736 ROYAL LN	0	0	0	0	0	1	0	0	0	0	0	0	0	0	0	1
8333 Park Ln	0	0	0	0	0	0	0	0	0	0	0	0	1	0	0	1
2752 Gaston Ave	0	1	0	0	0	0	0	0	0	0	0	0	0	0	0	1
8333 S Lancaster Rd	0	0	0	0	0	0	0	1	0	0	0	0	0	0	0	1
2777 N Buckner Blvd	0	0	0	0	0	0	1	0	0	0	0	0	0	0	0	1
8340 RAMBLER RD	0	0	0	0	0	0	0	0	0	0	0	0	1	0	0	1

Address	D1	D2	D3	D4	D5	D6	D7	D8	D9	D10	D11	D12	D13	D14	OT	Total
2800 Cleveland St	0	0	0	0	0	0	1	0	0	0	0	0	0	0	0	1
8350 Park Ln	0	0	0	0	0	0	0	0	0	0	0	0	1	0	0	1
2800 S LLEWELLYN AVE	0	0	0	1	0	0	0	0	0	0	0	0	0	0	0	1
8501 S LANCASTER RD	0	0	0	0	0	0	0	1	0	0	0	0	0	0	0	1
2801 Park Row Ave	0	0	0	0	0	0	1	0	0	0	0	0	0	0	0	1
851 Pleasant Hills Dr	0	0	0	0	1	0	0	0	0	0	0	0	0	0	0	1
2806 Martin Luther King Jr Blvd	0	0	0	0	0	0	1	0	0	0	0	0	0	0	0	1
8510 Glencrest Ln	0	0	0	0	0	0	0	0	0	0	0	0	1	0	0	1
2806 N Fitzhugh Ave	0	0	0	0	0	0	0	0	0	0	0	0	0	1	0	1
8545 Midpark Rd	0	0	0	0	0	0	0	0	0	0	1	0	0	0	0	1
2807 Dorris St	0	0	0	0	0	0	1	0	0	0	0	0	0	0	0	1
8611 Marigold Dr	0	0	0	0	0	0	0	1	0	0	0	0	0	0	0	1
2808 Elm St	0	1	0	0	0	0	0	0	0	0	0	0	0	0	0	1
8611 Mountain Bluff Ln	0	0	0	0	1	0	0	0	0	0	0	0	0	0	0	1
2811 Klondike Dr	0	0	0	0	0	0	1	0	0	0	0	0	0	0	0	1
8650 Southwestern Blvd	0	0	0	0	0	0	0	0	1	0	0	0	0	0	0	1
2824 N BUCKNER BLVD	0	1	0	0	0	0	0	0	0	0	0	0	0	0	0	1
8749 Southwestern Blvd	0	0	0	0	0	0	0	0	1	0	0	0	0	0	0	1
2825 Oak Lawn Ave	0	0	0	0	0	0	0	0	0	0	0	0	0	1	0	1
8780 Park Ln	0	0	0	0	0	0	0	0	0	0	0	0	1	0	0	1
2825 Royal Ln	0	0	0	0	0	1	0	0	0	0	0	0	0	0	0	1
7927 Forest Ln	0	0	0	0	0	0	0	0	0	0	1	0	0	0	0	1
2838 MICHIGAN AVE	0	0	0	1	0	0	0	0	0	0	0	0	0	0	0	1
7890 Samuell Blvd	0	0	0	0	0	0	1	0	0	0	0	0	0	0	0	1
2845 Ruidosa Ave	0	0	0	0	0	0	0	0	1	0	0	0	0	0	0	1
7220 S Westmoreland Rd	0	0	0	0	0	0	0	1	0	0	0	0	0	0	0	1
2900 Monterrey Plz	0	1	0	0	0	0	0	0	0	0	0	0	0	0	0	1
800 E CAMP WISDOM RD	0	0	0	0	0	0	0	1	0	0	0	0	0	0	0	1
2911 Kendale Dr	0	0	0	0	0	1	0	0	0	0	0	0	0	0	0	1
8000 Frankford Rd	0	0	0	0	0	0	0	0	0	0	0	1	0	0	0	1
2918 Duncanville Rd	0	0	1	0	0	0	0	0	0	0	0	0	0	0	0	1
8001 Forest Ln	0	0	0	0	0	0	0	0	0	1	0	0	0	0	0	1
2921 W Camp Wisdom Rd	0	0	1	0	0	0	0	0	0	0	0	0	0	0	0	1
8008 Military Pkwy	0	0	0	0	1	0	0	0	0	0	0	0	0	0	0	1
2923 56th St	0	0	0	0	0	0	0	1	0	0	0	0	0	0	0	1
800-898 S ST PAUL ST	0	1	0	0	0	0	0	0	0	0	0	0	0	0	0	1

Address	D1	D2	D3	D4	D5	D6	D7	D8	D9	D10	D11	D12	D13	D14	OT	Total
2923 Gladiolus Ln	0	0	1	0	0	0	0	0	0	0	0	0	0	0	0	1
803 W Davis St	1	0	0	0	0	0	0	0	0	0	0	0	0	0	0	1
2923 Seevers Ave	0	0	0	1	0	0	0	0	0	0	0	0	0	0	0	1
803 Westmount Ave	1	0	0	0	0	0	0	0	0	0	0	0	0	0	0	1
2924 Lucas Dr	0	1	0	0	0	0	0	0	0	0	0	0	0	0	0	1
8035 E R L Thornton Serv Wb	0	0	0	0	0	0	1	0	0	0	0	0	0	0	0	1
2928 Inwood Rd	0	1	0	0	0	0	0	0	0	0	0	0	0	0	0	1
8035 Forest Ln	0	0	0	0	0	0	0	0	0	1	0	0	0	0	0	1
2937 Curvilinear Ct	0	0	0	0	1	0	0	0	0	0	0	0	0	0	0	1
9842 Audelia Rd	0	0	0	0	0	0	0	0	0	1	0	0	0	0	0	1
2990 Nowitzki Way	0	0	0	0	0	0	0	0	0	0	0	0	0	1	0	1
9867 Audelia Rd	0	0	0	0	0	0	0	0	0	1	0	0	0	0	0	1
2nd Ave / Elsie Faye Heggins St	0	0	0	0	0	0	1	0	0	0	0	0	0	0	0	1
9901 SCYENE RD	0	0	0	0	0	0	1	0	0	0	0	0	0	0	0	1
2ND AVE / HANCOCK ST	0	0	0	0	0	0	1	0	0	0	0	0	0	0	0	1
9911 WHITEHURST DR	0	0	0	0	0	0	0	0	0	1	0	0	0	0	0	1
300 N Akard St	0	0	0	0	0	0	0	0	0	0	0	0	0	1	0	1
Allen St / Mckinney Ave	0	0	0	0	0	0	0	0	0	0	0	0	0	1	0	1
300 Reunion Blvd W	0	1	0	0	0	0	0	0	0	0	0	0	0	0	0	1
Amesbury Dr / E Lovers Ln	0	0	0	0	0	0	0	0	1	0	0	0	0	0	0	1
300 S St Paul St	0	0	0	0	0	0	0	0	0	0	0	0	0	1	0	1
Amistad Dr / Michelle Dr	0	0	0	0	0	0	0	1	0	0	0	0	0	0	0	1
301 Beautycrest Dr	0	0	0	0	1	0	0	0	0	0	0	0	0	0	0	1
Aspermont Ave / Malden Ln	0	0	0	1	0	0	0	0	0	0	0	0	0	0	0	1
3019 Bickers St	0	0	0	0	0	1	0	0	0	0	0	0	0	0	0	1
Bickers St / N Westmoreland Rd	0	0	0	0	0	1	0	0	0	0	0	0	0	0	0	1
302 N Market St	0	0	0	0	0	0	0	0	0	0	0	0	0	1	0	1
C F Hawn Fwy Eb / 2nd Acrd E	0	0	0	0	0	0	1	0	0	0	0	0	0	0	0	1
3026 N Hampton Rd	0	0	0	0	0	1	0	0	0	0	0	0	0	0	0	1
C F Hawn Serv Wb / S Belt Line Rd	0	0	0	0	0	0	0	1	0	0	0	0	0	0	0	1
303 N Jim Miller Rd	0	0	0	0	0	0	0	1	0	0	0	0	0	0	0	1
Caruth Haven Ln / N Central Serv Nb	0	0	0	0	0	0	0	0	0	0	0	0	1	0	0	1
3030 N Hampton Rd	0	0	0	0	0	1	0	0	0	0	0	0	0	0	0	1
Churchill Way / Coit Rd	0	0	0	0	0	0	0	0	0	0	1	0	0	0	0	1
3108 Fort Worth Ave	1	0	0	0	0	0	0	0	0	0	0	0	0	0	0	1

Address	D1	D2	D3	D4	D5	D6	D7	D8	D9	D10	D11	D12	D13	D14	OT	Total
Coit Rd / L B J Acrd Eb	0	0	0	0	0	0	0	0	0	0	1	0	0	0	0	1
3109 Douglas Ave	0	0	0	0	0	0	0	0	0	0	0	0	0	1	0	1
Dawson St / S Malcolm X Blvd	0	0	0	0	0	0	1	0	0	0	0	0	0	0	0	1
3117 Kingsford Ave	0	0	0	0	0	0	1	0	0	0	0	0	0	0	0	1
Denton Dr Cut Off / Maple Ave	0	1	0	0	0	0	0	0	0	0	0	0	0	0	0	1
3126 Nebraska Ave	0	0	0	1	0	0	0	0	0	0	0	0	0	0	0	1
E 12TH ST / CUMBERLAND ST	1	0	0	0	0	0	0	0	0	0	0	0	0	0	0	1
2000 Abrams Pkwy	0	0	0	0	0	0	0	0	0	0	0	0	0	1	0	1
E Colorado Blvd / N Marsalis Ave	1	0	0	0	0	0	0	0	0	0	0	0	0	0	0	1
2011 W Jefferson Blvd	1	0	0	0	0	0	0	0	0	0	0	0	0	0	0	1
E Jefferson Blvd / E 6th St	1	0	0	0	0	0	0	0	0	0	0	0	0	0	0	1
2023 Berwick Ave	0	0	0	1	0	0	0	0	0	0	0	0	0	0	0	1
E Ledbetter Dr / University Hills Blvd	0	0	0	1	0	0	0	0	0	0	0	0	0	0	0	1
1820 W Mockingbird Ln	0	1	0	0	0	0	0	0	0	0	0	0	0	0	0	1
E R L Thornton Acrd Eb / Cadiz Acrd Eb	0	1	0	0	0	0	0	0	0	0	0	0	0	0	0	1
18749 MARSH LN	0	0	0	0	0	0	0	0	0	0	0	1	0	0	0	1
Ferguson Rd / Gus Thomasson Rd	0	1	0	0	0	0	0	0	0	0	0	0	0	0	0	1
18950 Lina St	0	0	0	0	0	0	0	0	0	0	0	1	0	0	0	1
Forest Ln / Hillcrest Rd	0	0	0	0	0	0	0	0	0	0	1	0	0	0	0	1
1900 BAYONNE ST	0	0	0	0	0	1	0	0	0	0	0	0	0	0	0	1
Greenville Ave / Park Ln	0	0	0	0	0	0	0	0	0	0	0	0	1	0	0	1
1900 Bryan St	0	0	0	0	0	0	0	0	0	0	0	0	0	1	0	1
Harry Hines Blvd / Record Crossing Rd	0	1	0	0	0	0	0	0	0	0	0	0	0	0	0	1
1900 N Beckley Ave	1	0	0	0	0	0	0	0	0	0	0	0	0	0	0	1
Hood St / Maple Ave	0	1	0	0	0	0	0	0	0	0	0	0	0	0	0	1
1900 Payne St	0	1	0	0	0	0	0	0	0	0	0	0	0	0	0	1
L B J Acrd / Coit Rd	0	0	0	0	0	0	0	0	0	0	1	0	0	0	0	1
1900 S BELT LINE RD	0	0	0	0	0	0	0	1	0	0	0	0	0	0	0	1
L B J FWY EB / KIRNWOOD DR	0	0	0	0	0	0	0	1	0	0	0	0	0	0	0	1
1924 Abrams Pkwy	0	0	0	0	0	0	0	0	0	0	0	0	0	1	0	1
L B J Fwy Wb / Bonnie View Rd	0	0	0	0	0	0	0	1	0	0	0	0	0	0	0	1
1925 CEDAR SPRINGS RD	0	0	0	0	0	0	0	0	0	0	0	0	0	1	0	1
L B J Ramp W / N Central Hov	0	0	0	0	0	0	0	0	0	0	1	0	0	0	0	1
19373 Preston Rd	0	0	0	0	0	0	0	0	0	0	0	1	0	0	0	1

Address	D1	D2	D3	D4	D5	D6	D7	D8	D9	D10	D11	D12	D13	D14	OT	Total
Lemmon Ave / Throckmorton St	0	0	0	0	0	0	0	0	0	0	0	0	0	1	0	1
2310 W Brooklyn Ave	1	0	0	0	0	0	0	0	0	0	0	0	0	0	0	1
Lemmon Ave / W University Blvd	0	0	0	0	0	1	0	0	0	0	0	0	0	0	0	1
2321 Cartwright St	0	0	0	0	0	1	0	0	0	0	0	0	0	0	0	1
Main St / S Akard St	0	0	0	0	0	0	0	0	0	0	0	0	0	1	0	1
2321 Metropolitan Ave	0	0	0	0	0	0	1	0	0	0	0	0	0	0	0	1
Marvin D Love Serv Nb / S Polk St	0	0	0	1	0	0	0	0	0	0	0	0	0	0	0	1
2322 Cedar Rock Dr	0	0	0	0	0	0	0	1	0	0	0	0	0	0	0	1
650 N Pearl St	0	0	0	0	0	0	0	0	0	0	0	0	0	1	0	1
2335 Jonesboro Ave	0	1	0	0	0	0	0	0	0	0	0	0	0	0	0	1
660 N Griffin St	0	0	0	0	0	0	0	0	0	0	0	0	0	1	0	1
2380 W Northwest Hwy	0	0	0	0	0	1	0	0	0	0	0	0	0	0	0	1
6617 Hollis Ave	0	0	0	0	1	0	0	0	0	0	0	0	0	0	0	1
2400 Lone Star Dr	0	0	0	0	0	1	0	0	0	0	0	0	0	0	0	1
6623 E Lovers Ln	0	0	0	0	0	0	0	0	1	0	0	0	0	0	0	1
2405 Elsie Faye Heggins St	0	0	0	0	0	0	1	0	0	0	0	0	0	0	0	1
6624 Jollyn Ct	0	0	0	0	0	0	0	1	0	0	0	0	0	0	0	1
208 S Akard St	0	0	0	0	0	0	0	0	0	0	0	0	0	1	0	1
6800 S Cockrell Hill Rd	0	0	1	0	0	0	0	0	0	0	0	0	0	0	0	1
211 N Ervay St	0	0	0	0	0	0	0	0	0	0	0	0	0	1	0	1
6808 Sweet Sue Ln	0	0	0	0	0	0	0	1	0	0	0	0	0	0	0	1
2121 52nd St	0	0	0	1	0	0	0	0	0	0	0	0	0	0	0	1
6111 BORDEAUX AVE	0	0	0	0	0	0	0	0	0	0	0	0	1	0	0	1
2121 E Overton Rd	0	0	0	1	0	0	0	0	0	0	0	0	0	0	0	1
6171 Bonnie View Rd	0	0	0	0	0	0	0	1	0	0	0	0	0	0	0	1
214 Fidelis Ave	0	0	1	0	0	0	0	0	0	0	0	0	0	0	0	1
6200 Bonnie View Rd	0	0	0	0	0	0	0	1	0	0	0	0	0	0	0	1
2150 California Crossing Rd	0	0	0	0	0	1	0	0	0	0	0	0	0	0	0	1
6206 Balcony Ln	0	0	0	0	0	0	0	1	0	0	0	0	0	0	0	1
2201 Wolf St	0	0	0	0	0	0	0	0	0	0	0	0	0	1	0	1
6220 Bentwood Trl	0	0	0	0	0	0	0	0	0	0	0	1	0	0	0	1
2216 N Masters Dr	0	0	0	0	0	0	1	0	0	0	0	0	0	0	0	1
630 S Llewellyn Ave	1	0	0	0	0	0	0	0	0	0	0	0	0	0	0	1
3504 Irving Blvd	0	0	0	0	0	1	0	0	0	0	0	0	0	0	0	1
6300 S R L THORNTON SERV NB	0	0	1	0	0	0	0	0	0	0	0	0	0	0	0	1
3505 Maple Ave	0	1	0	0	0	0	0	0	0	0	0	0	0	0	0	1

Address	D1	D2	D3	D4	D5	D6	D7	D8	D9	D10	D11	D12	D13	D14	OT	Total
6318 Velasco Ave	0	0	0	0	0	0	0	0	0	0	0	0	0	1	0	1
3510 ROSS AVE	0	0	0	0	0	0	0	0	0	0	0	0	0	1	0	1
634 Edgedale Dr	0	0	0	0	0	0	0	1	0	0	0	0	0	0	0	1
3511 W Davis St	1	0	0	0	0	0	0	0	0	0	0	0	0	0	0	1
636 Aspen Valley Ln	1	0	0	0	0	0	0	0	0	0	0	0	0	0	0	1
3525 W Ledbetter Dr	0	0	1	0	0	0	0	0	0	0	0	0	0	0	0	1
5600 SAMUELL BLVD	0	0	0	0	0	0	1	0	0	0	0	0	0	0	0	1
3417 Main St	0	1	0	0	0	0	0	0	0	0	0	0	0	0	0	1
5606 Ursula Ln	0	0	0	0	0	0	0	0	0	0	0	0	1	0	0	1
3421 Forest Ln	0	0	0	0	0	0	0	0	0	0	0	0	1	0	0	1
5626 Stonegate Rd	0	0	0	0	0	0	0	0	0	0	0	0	1	0	0	1
3423 E ILLINOIS AVE	0	0	0	1	0	0	0	0	0	0	0	0	0	0	0	1
5800-5848 Abrams Rd	0	0	0	0	0	0	0	0	1	0	0	0	0	0	0	1
3479 Navajo Cir	0	0	0	1	0	0	0	0	0	0	0	0	0	0	0	1
5821 Bonnie View Rd	0	0	0	0	0	0	0	1	0	0	0	0	0	0	0	1
3730 MOUNTAIN CREEK PKWY	0	0	1	0	0	0	0	0	0	0	0	0	0	0	0	1
5838 Harvest Hill Rd	0	0	0	0	0	0	0	0	0	0	0	0	1	0	0	1
3347 Canada Dr	0	0	0	0	0	1	0	0	0	0	0	0	0	0	0	1
5941 Orinda Dr	0	0	0	0	0	0	0	0	0	0	1	0	0	0	0	1
3407 W Northwest Hwy	0	0	0	0	0	1	0	0	0	0	0	0	0	0	0	1
6003 Abrams Rd	0	0	0	0	0	0	0	0	1	0	0	0	0	0	0	1
3627 Penelope St	0	0	0	0	0	0	1	0	0	0	0	0	0	0	0	1
601 N Akard St	0	0	0	0	0	0	0	0	0	0	0	0	0	1	0	1
3636 Holliday Ct	0	0	0	1	0	0	0	0	0	0	0	0	0	0	0	1
6044 E Lovers Ln	0	0	0	0	0	0	0	0	1	0	0	0	0	0	0	1
3636 W RED BIRD LN	0	0	1	0	0	0	0	0	0	0	0	0	0	0	0	1
6050 Melody Ln	0	0	0	0	0	0	0	0	0	0	0	0	1	0	0	1
3670 W Wheatland Rd	0	0	0	0	0	0	0	1	0	0	0	0	0	0	0	1
6051 Mapleshade Ln	0	0	0	0	0	0	0	0	0	0	0	1	0	0	0	1
3701 W Northwest Hwy	0	0	0	0	0	1	0	0	0	0	0	0	0	0	0	1
5302 Greenville Ave	0	0	0	0	0	0	0	0	1	0	0	0	0	0	0	1
3706 Spence St	0	0	0	0	0	0	1	0	0	0	0	0	0	0	0	1
5308 S Hampton Rd	0	0	1	0	0	0	0	0	0	0	0	0	0	0	0	1
3827 Holland Ave	0	0	0	0	0	0	0	0	0	0	0	0	0	1	0	1
5321 E Mockingbird Ln	0	0	0	0	0	0	0	0	1	0	0	0	0	0	0	1
3851 Cedar Springs Rd	0	0	0	0	0	0	0	0	0	0	0	0	0	1	0	1

Address	D1	D2	D3	D4	D5	D6	D7	D8	D9	D10	D11	D12	D13	D14	OT	Total
5326 Columbia Ave	0	1	0	0	0	0	0	0	0	0	0	0	0	0	0	1
3923 Simpson St	0	1	0	0	0	0	0	0	0	0	0	0	0	0	0	1
5334 Ross Ave	0	0	0	0	0	0	0	0	0	0	0	0	0	1	0	1
39739 L B J Serv Wb	0	0	0	0	0	0	0	1	0	0	0	0	0	0	0	1
5400 Cedar Springs Rd	0	1	0	0	0	0	0	0	0	0	0	0	0	0	0	1
400 N Harwood St	0	0	0	0	0	0	0	0	0	0	0	0	0	1	0	1
5400 Denton Dr Cut Off	0	1	0	0	0	0	0	0	0	0	0	0	0	0	0	1
4005 Gaston Ave	0	1	0	0	0	0	0	0	0	0	0	0	0	0	0	1
5416 Miller Ave	0	0	0	0	0	0	0	0	0	0	0	0	0	1	0	1
4014 Ovid Ave	0	0	0	1	0	0	0	0	0	0	0	0	0	0	0	1
5422 Harry Hines Blvd	0	1	0	0	0	0	0	0	0	0	0	0	0	0	0	1
4025 Old Glory Dr	0	0	1	0	0	0	0	0	0	0	0	0	0	0	0	1
5445 La Sierra Dr	0	0	0	0	0	0	0	0	0	0	0	0	1	0	0	1
4031 MT RANIER ST	1	0	0	0	0	0	0	0	0	0	0	0	0	0	0	1
5500 Greenville Ave	0	0	0	0	0	0	0	0	1	0	0	0	0	0	0	1
4036 Mehalia Dr	0	0	0	0	0	0	0	1	0	0	0	0	0	0	0	1
5500-5599 Redfield St	0	1	0	0	0	0	0	0	0	0	0	0	0	0	0	1
4060 Preferred Pl	0	0	1	0	0	0	0	0	0	0	0	0	0	0	0	1
6939 Topsfield Dr	0	0	0	0	0	0	0	0	0	1	0	0	0	0	0	1
3750 W Northwest Hwy	0	0	0	0	0	0	0	0	0	0	0	0	1	0	0	1
6969 McCallum Blvd	0	0	0	0	0	0	0	0	0	0	0	1	0	0	0	1
3777 W Camp Wisdom Rd	0	0	1	0	0	0	0	0	0	0	0	0	0	0	0	1
6975 Clarkridge Dr	0	0	1	0	0	0	0	0	0	0	0	0	0	0	0	1
3800 COLE AVE	0	0	0	0	0	0	0	0	0	0	0	0	0	1	0	1
7001 Thurston Dr	0	1	0	0	0	0	0	0	0	0	0	0	0	0	0	1
3800 Maple Ave	0	0	0	0	0	0	0	0	0	0	0	0	0	1	0	1
701 Young St	0	1	0	0	0	0	0	0	0	0	0	0	0	0	0	1
3801 Casa Del Sol Ln	0	0	0	0	0	0	0	0	1	0	0	0	0	0	0	1
7026 TOLAND ST	0	0	0	0	1	0	0	0	0	0	0	0	0	0	0	1
3801 Gannon Ln	0	0	1	0	0	0	0	0	0	0	0	0	0	0	0	1
7031 La Cosa Dr	0	0	0	0	0	0	0	0	0	0	1	0	0	0	0	1
3802 Gaston Ave	0	1	0	0	0	0	0	0	0	0	0	0	0	0	0	1
7042 Military Pkwy	0	0	0	0	1	0	0	0	0	0	0	0	0	0	0	1
3808 S Central Serv Nb	0	0	0	0	0	0	1	0	0	0	0	0	0	0	0	1
7058 Chantilly Ln	0	0	0	0	0	0	0	0	1	0	0	0	0	0	0	1
2601 Parsons St	0	0	0	0	0	0	1	0	0	0	0	0	0	0	0	1

Address	D1	D2	D3	D4	D5	D6	D7	D8	D9	D10	D11	D12	D13	D14	OT	Total
7131 Rothland St	0	0	0	0	0	0	1	0	0	0	0	0	0	0	0	1
2615 Royal Ln	0	0	0	0	0	1	0	0	0	0	0	0	0	0	0	1
7135 Shook Ave	0	0	0	0	0	0	0	0	1	0	0	0	0	0	0	1
2634 S Zang Blvd	0	0	0	1	0	0	0	0	0	0	0	0	0	0	0	1
7150 East Grand Ave	0	1	0	0	0	0	0	0	0	0	0	0	0	0	0	1
2647 Elsie Faye Heggins St	0	0	0	0	0	0	1	0	0	0	0	0	0	0	0	1
7152 Fair Oaks Ave	0	0	0	0	0	0	0	0	0	0	0	0	1	0	0	1
2650 Cedar Springs Rd	0	0	0	0	0	0	0	0	0	0	0	0	0	1	0	1
718 N Masters Dr	0	0	0	0	1	0	0	0	0	0	0	0	0	0	0	1
2659 Millmar Dr	0	1	0	0	0	0	0	0	0	0	0	0	0	0	0	1
719 N Morocco Ave	0	0	0	0	0	1	0	0	0	0	0	0	0	0	0	1
2696 Bickers St	0	0	0	0	0	1	0	0	0	0	0	0	0	0	0	1
7300 S Cockrell Hill Rd	0	0	1	0	0	0	0	0	0	0	0	0	0	0	0	1
2700 Meadow Stone Ln	0	0	0	0	0	0	0	1	0	0	0	0	0	0	0	1
7310 Eccles Dr	0	0	0	0	1	0	0	0	0	0	0	0	0	0	0	1
2707 S Marsalis Ave	0	0	0	1	0	0	0	0	0	0	0	0	0	0	0	1
7315 Arborcrest Dr	0	0	0	0	0	0	0	1	0	0	0	0	0	0	0	1
2711 Arizona Ave	0	0	0	1	0	0	0	0	0	0	0	0	0	0	0	1
7416 La Flor Ln	0	0	0	0	0	0	0	1	0	0	0	0	0	0	0	1
2715 Dorris St	0	0	0	0	0	0	1	0	0	0	0	0	0	0	0	1
7500 FRANKFORD RD	0	0	0	0	0	0	0	0	0	0	0	1	0	0	0	1
2726 Cleveland St	0	0	0	0	0	0	1	0	0	0	0	0	0	0	0	1
7520 Marietta Ln	0	0	0	0	0	0	0	1	0	0	0	0	0	0	0	1
2428 W Illinois Ave	1	0	0	0	0	0	0	0	0	0	0	0	0	0	0	1
7617 Woodthrush Dr	0	0	0	0	0	0	0	0	0	0	1	0	0	0	0	1
2429 Kahn St	0	0	0	0	0	0	0	1	0	0	0	0	0	0	0	1
7205 Ferguson Rd	0	0	0	0	0	0	1	0	0	0	0	0	0	0	0	1
2449 W 12TH ST	1	0	0	0	0	0	0	0	0	0	0	0	0	0	0	1
7217 Great Trinity Forest Way	0	0	0	0	0	0	0	1	0	0	0	0	0	0	0	1
2500-2509 Lucas Dr	0	1	0	0	0	0	0	0	0	0	0	0	0	0	0	1
4900 SAMUELL BLVD	0	0	0	0	0	0	1	0	0	0	0	0	0	0	0	1
2516 Florence St	0	0	0	0	0	0	0	0	0	0	0	0	0	1	0	1
4915 Gaston Ave	0	0	0	0	0	0	0	0	0	0	0	0	0	1	0	1
2232 S Corinth St Rd	0	0	0	1	0	0	0	0	0	0	0	0	0	0	0	1
7761-7799 Banner Dr	0	0	0	0	0	0	0	0	0	0	1	0	0	0	0	1
2241 Butler St	0	1	0	0	0	0	0	0	0	0	0	0	0	0	0	1

Address	D1	D2	D3	D4	D5	D6	D7	D8	D9	D10	D11	D12	D13	D14	OT	Total
7808 S Hampton Rd	0	0	0	0	0	0	0	1	0	0	0	0	0	0	0	1
2275 W Northwest Hwy	0	0	0	0	0	1	0	0	0	0	0	0	0	0	0	1
781 N HASKELL AVE	0	1	0	0	0	0	0	0	0	0	0	0	0	0	0	1
2285 W Northwest Hwy	0	0	0	0	0	1	0	0	0	0	0	0	0	0	0	1
Metropolitan Ave / S Malcolm X Blvd	0	0	0	0	0	0	1	0	0	0	0	0	0	0	0	1
230 W Montana Ave	0	0	0	1	0	0	0	0	0	0	0	0	0	0	0	1
Morrell Ave / S Denley Dr	0	0	0	1	0	0	0	0	0	0	0	0	0	0	0	1
2302 S Franklin St	1	0	0	0	0	0	0	0	0	0	0	0	0	0	0	1
N Buckner Blvd / John West Rd	0	0	0	0	0	0	1	0	0	0	0	0	0	0	0	1
3134 Utah Ave	0	0	0	1	0	0	0	0	0	0	0	0	0	0	0	1
N Central Acrd Sb / Lemmon Ave	0	0	0	0	0	0	0	0	0	0	0	0	0	1	0	1
3143 W Pentagon Pkwy	0	0	1	0	0	0	0	0	0	0	0	0	0	0	0	1
N Central Serv Nb / Forest Ln	0	0	0	0	0	0	0	0	0	1	0	0	0	0	0	1
315 S Waverly Dr	1	0	0	0	0	0	0	0	0	0	0	0	0	0	0	1
N Central Serv Nb / Smu Blvd	0	0	0	0	0	0	0	0	1	0	0	0	0	0	0	1
3198 STATE ST	0	0	0	0	0	0	0	0	0	0	0	0	0	1	0	1
N Hampton Rd / Fort Worth Ave	1	0	0	0	0	0	0	0	0	0	0	0	0	0	0	1
252 S Jim Miller Rd	0	0	0	0	0	0	0	1	0	0	0	0	0	0	0	1
N Peak St / Gaston Ave	0	1	0	0	0	0	0	0	0	0	0	0	0	0	0	1
2521 South Blvd	0	0	0	0	0	0	1	0	0	0	0	0	0	0	0	1
N Stemmons Fwy Nb / John W Carpenter Fwy Nb	0	0	0	0	0	1	0	0	0	0	0	0	0	0	0	1
2524 Mountain Lake Rd	1	0	0	0	0	0	0	0	0	0	0	0	0	0	0	1
OAK LAWN AVE / BROWN ST	0	0	0	0	0	0	0	0	0	0	0	0	0	1	0	1
2525 W Mockingbird Ln	0	1	0	0	0	0	0	0	0	0	0	0	0	0	0	1
Pandora Dr / Mccree Rd	0	0	0	0	0	0	0	0	1	0	0	0	0	0	0	1
2525 WYCLIFF AVE	0	1	0	0	0	0	0	0	0	0	0	0	0	0	0	1
Park Central Dr / Forest Ln	0	0	0	0	0	0	0	0	0	0	1	0	0	0	0	1
2530 Elsie Faye Heggins St	0	0	0	0	0	0	1	0	0	0	0	0	0	0	0	1
Payne St / Caroline St	0	1	0	0	0	0	0	0	0	0	0	0	0	0	0	1
3200 COMMERCE ST	0	1	0	0	0	0	0	0	0	0	0	0	0	0	0	1
Preston Park Dr / Stanford Ave	0	0	0	0	0	0	0	0	0	0	0	0	1	0	0	1
3200 FALLS DR	1	0	0	0	0	0	0	0	0	0	0	0	0	0	0	1
Redondo Dr / Ocalla Ave	0	0	0	0	0	0	0	0	1	0	0	0	0	0	0	1
3200 IRVING BLVD	0	0	0	0	0	1	0	0	0	0	0	0	0	0	0	1

Address	D1	D2	D3	D4	D5	D6	D7	D8	D9	D10	D11	D12	D13	D14	OT	Total
Roseland Ave / Ashby St	0	1	0	0	0	0	0	0	0	0	0	0	0	0	0	1
3207 Kirnwood Dr	0	0	0	0	0	0	0	1	0	0	0	0	0	0	0	1
Ross Ave / N Peak St	0	1	0	0	0	0	0	0	0	0	0	0	0	0	0	1
3208 Poplar Springs Ln	0	0	0	0	0	0	1	0	0	0	0	0	0	0	0	1
S Carroll Ave / East Side Ave	0	1	0	0	0	0	0	0	0	0	0	0	0	0	0	1
3230 Throckmorton St	0	0	0	0	0	0	0	0	0	0	0	0	0	1	0	1
S ERVAY ST / JACKSON ST	0	0	0	0	0	0	0	0	0	0	0	0	0	1	0	1
3235 Little River Dr	0	0	0	0	0	0	0	1	0	0	0	0	0	0	0	1
S Lamar St / Jackson St	0	0	0	0	0	0	0	0	0	0	0	0	0	1	0	1
3235 Lombardy Ln	0	0	0	0	0	1	0	0	0	0	0	0	0	0	0	1
S Malcolm X Blvd / Burger Ave	0	0	0	0	0	0	1	0	0	0	0	0	0	0	0	1
3289 S Polk St	0	0	0	1	0	0	0	0	0	0	0	0	0	0	0	1
S Polk St / W Kiest Blvd	0	0	0	1	0	0	0	0	0	0	0	0	0	0	0	1
329 E Colorado Blvd	1	0	0	0	0	0	0	0	0	0	0	0	0	0	0	1
S ST AUGUSTINE DR / C F HAWN FWY WB	0	0	0	0	1	0	0	0	0	0	0	0	0	0	0	1
330 S R L Thornton Fwy Nb	0	0	0	1	0	0	0	0	0	0	0	0	0	0	0	1
S St Augustine Dr / Teagarden Rd	0	0	0	0	0	0	0	1	0	0	0	0	0	0	0	1
3300 Martin Luther King Blvd	0	0	0	0	0	0	1	0	0	0	0	0	0	0	0	1
S St Paul St / Young St	0	1	0	0	0	0	0	0	0	0	0	0	0	0	0	1
3302 N PRAIRIE CREEK RD	0	0	0	0	1	0	0	0	0	0	0	0	0	0	0	1
San Jacinto St / Annex Ave	0	1	0	0	0	0	0	0	0	0	0	0	0	0	0	1
3311 Elm St	0	1	0	0	0	0	0	0	0	0	0	0	0	0	0	1
Shorecrest Dr / Lemmon Ave	0	0	0	0	0	1	0	0	0	0	0	0	0	0	0	1
4418 Maple Ave	0	1	0	0	0	0	0	0	0	0	0	0	0	0	0	1
Spring Valley Rd / Coit Rd	0	0	0	0	0	0	0	0	0	0	1	0	0	0	0	1
4418 S Marsalis Ave	0	0	0	1	0	0	0	0	0	0	0	0	0	0	0	1
Spring Valley Rd / Meandering Way	0	0	0	0	0	0	0	0	0	0	1	0	0	0	0	1
4419 Hamilton Ave	0	0	0	0	0	0	1	0	0	0	0	0	0	0	0	1
Sunnyvale St / E Ledbetter Dr	0	0	0	1	0	0	0	0	0	0	0	0	0	0	0	1
4422 S Marsalis Ave	0	0	0	1	0	0	0	0	0	0	0	0	0	0	0	1
Surf Dr / Ravendale Ln	0	0	0	0	0	0	0	0	1	0	0	0	0	0	0	1
4430 MAIN ST	0	1	0	0	0	0	0	0	0	0	0	0	0	0	0	1
Ti Blvd / Restland Rd	0	0	0	0	0	0	0	0	0	1	0	0	0	0	0	1
444 Hartsdale Dr	1	0	0	0	0	0	0	0	0	0	0	0	0	0	0	1
Turtle Creek Blvd / Fairmount St	0	0	0	0	0	0	0	0	0	0	0	0	0	1	0	1

Address	D1	D2	D3	D4	D5	D6	D7	D8	D9	D10	D11	D12	D13	D14	OT	Total
450 S Houston St	0	1	0	0	0	0	0	0	0	0	0	0	0	0	0	1
W Camp Wisdom Rd / S R L Thornton Serv Sb	0	0	0	0	0	0	0	1	0	0	0	0	0	0	0	1
514 S Barnett Ave	1	0	0	0	0	0	0	0	0	0	0	0	0	0	0	1
W Davis St / Chalk Hill Rd	1	0	0	0	0	0	0	0	0	0	0	0	0	0	0	1
4626 Sycamore St	0	1	0	0	0	0	0	0	0	0	0	0	0	0	0	1
W Jefferson Blvd / S Bishop Ave	1	0	0	0	0	0	0	0	0	0	0	0	0	0	0	1
4630 Elsie Faye Heggins St	0	0	0	0	0	0	1	0	0	0	0	0	0	0	0	1
W Mockingbird Ln / Irving Blvd	0	0	0	0	0	1	0	0	0	0	0	0	0	0	0	1
4516 Utah Ave	0	0	0	1	0	0	0	0	0	0	0	0	0	0	0	1
W Northwest Hwy / Harry Hines Blvd	0	0	0	0	0	1	0	0	0	0	0	0	0	0	0	1
4531 Rusk Ave	0	1	0	0	0	0	0	0	0	0	0	0	0	0	0	1
W Wheatland Rd / L B J Serv Eb	0	0	0	0	0	0	0	1	0	0	0	0	0	0	0	1
4600 Ross Ave	0	1	0	0	0	0	0	0	0	0	0	0	0	0	0	1
Walnut Hill Ln / Harry Hines Blvd	0	0	0	0	0	1	0	0	0	0	0	0	0	0	0	1
519 Avenue L	0	0	0	1	0	0	0	0	0	0	0	0	0	0	0	1
Walnut Hill Ln / N Central Serv Sb	0	0	0	0	0	0	0	0	0	0	0	0	1	0	0	1
5201 Amesbury Dr	0	0	0	0	0	0	0	0	1	0	0	0	0	0	0	1
Webb Chapel Rd / W Northwest Hwy	0	0	0	0	0	1	0	0	0	0	0	0	0	0	0	1
5207 Columbia Ave	0	0	0	0	0	0	0	0	0	0	0	0	0	1	0	1
Wycliff Ave / Dallas North Tollway Sb	0	1	0	0	0	0	0	0	0	0	0	0	0	0	0	1
530 FARMERS MARKET WAY	0	1	0	0	0	0	0	0	0	0	0	0	0	0	0	1
Young St / S St Paul St	0	1	0	0	0	0	0	0	0	0	0	0	0	0	0	1
5300 AMESBURY DR	0	0	0	0	0	0	0	0	1	0	0	0	0	0	0	1
9703 Elmcrest Dr	0	0	0	0	0	0	0	0	0	1	0	0	0	0	0	1
5302 Harry Hines Blvd	0	1	0	0	0	0	0	0	0	0	0	0	0	0	0	1
9736 Pinehurst Ln	0	0	0	0	0	0	1	0	0	0	0	0	0	0	0	1
5307 Gaston Ave	0	0	0	0	0	0	0	0	0	0	0	0	0	1	0	1
9755 Van Dyke Rd	0	0	0	0	0	0	0	0	1	0	0	0	0	0	0	1
5314 PARRY AVE	0	1	0	0	0	0	0	0	0	0	0	0	0	0	0	1
9626 C F Hawn Serv Wb	0	0	0	0	1	0	0	0	0	0	0	0	0	0	0	1
5319 Redfield St	0	1	0	0	0	0	0	0	0	0	0	0	0	0	0	1
920 San Jacinto St	0	0	0	0	0	0	0	0	0	0	0	0	0	1	0	1
5403 Arapaho Rd	0	0	0	0	0	0	0	0	0	0	1	0	0	0	0	1

Address	D1	D2	D3	D4	D5	D6	D7	D8	D9	D10	D11	D12	D13	D14	OT	Total
8790 Park Ln	0	0	0	0	0	0	0	0	0	0	0	0	1	0	0	1
5415 Maple Ave	0	1	0	0	0	0	0	0	0	0	0	0	0	0	0	1
8890 Park Ln	0	0	0	0	0	0	0	0	0	0	0	0	1	0	0	1
5421 Bryan St	0	0	0	0	0	0	0	0	0	0	0	0	0	1	0	1
8901-8999 Royal Ln	0	0	0	0	0	0	0	0	0	1	0	0	0	0	0	1
5430 L B J Serv Eb	0	0	0	0	0	0	0	0	0	0	0	0	1	0	0	1
900 Canton St	0	1	0	0	0	0	0	0	0	0	0	0	0	0	0	1
5514 Lindell Ave	0	0	0	0	0	0	0	0	0	0	0	0	0	1	0	1
900 Jackson St	0	0	0	0	0	0	0	0	0	0	0	0	0	1	0	1
5515 Gaston Ave	0	0	0	0	0	0	0	0	0	0	0	0	0	1	0	1
9008 San Benito Way	0	0	0	0	0	0	0	0	1	0	0	0	0	0	0	1
5515 Glen Lakes Dr	0	0	0	0	0	0	0	0	0	0	0	0	1	0	0	1
9010 Markville Dr	0	0	0	0	0	0	0	0	0	1	0	0	0	0	0	1
5516 S Arcadia Dr	0	0	1	0	0	0	0	0	0	0	0	0	0	0	0	1
9027 GARLAND RD	0	0	0	0	0	0	0	0	1	0	0	0	0	0	0	1
5518 Alpha Rd	0	0	0	0	0	0	0	0	0	0	1	0	0	0	0	1
9100 Skillman St	0	0	0	0	0	0	0	0	0	1	0	0	0	0	0	1
4121 Rockford Dr	1	0	0	0	0	0	0	0	0	0	0	0	0	0	0	1
9330 Biscayne Blvd	0	0	0	0	0	0	0	0	1	0	0	0	0	0	0	1
4123 Cedar Springs Rd	0	0	0	0	0	0	0	0	0	0	0	0	0	1	0	1
938 S Corinth St Rd	0	0	0	1	0	0	0	0	0	0	0	0	0	0	0	1
4131 Mehalia Dr	0	0	0	0	0	0	0	1	0	0	0	0	0	0	0	1
939 RANCH RD	0	0	0	0	0	0	0	1	0	0	0	0	0	0	0	1
4202 Ross Ave	0	1	0	0	0	0	0	0	0	0	0	0	0	0	0	1
9394 L B J Serv Eb	0	0	0	0	0	0	0	0	0	1	0	0	0	0	0	1
4203 Gilbert Ave	0	0	0	0	0	0	0	0	0	0	0	0	0	1	0	1
9420 Miami Dr	0	0	0	0	1	0	0	0	0	0	0	0	0	0	0	1
4218 Humphrey Dr	0	0	0	1	0	0	0	0	0	0	0	0	0	0	0	1
9430 Skillman St	0	0	0	0	0	0	0	0	0	1	0	0	0	0	0	1
4218 Montie St	0	0	0	0	0	0	1	0	0	0	0	0	0	0	0	1
9446 Poppy Dr	0	0	0	0	0	0	0	0	1	0	0	0	0	0	0	1
422 Annarose Dr	0	0	1	0	0	0	0	0	0	0	0	0	0	0	0	1
9505 Brockbank Dr	0	0	0	0	0	1	0	0	0	0	0	0	0	0	0	1
4239 Mckinney Ave	0	0	0	0	0	0	0	0	0	0	0	0	0	1	0	1
9512 C F Hawn Serv Wb	0	0	0	0	1	0	0	0	0	0	0	0	0	0	0	1
4291 S Cockrell Hill Rd	0	0	1	0	0	0	0	0	0	0	0	0	0	0	0	1

Address	D1	D2	D3	D4	D5	D6	D7	D8	D9	D10	D11	D12	D13	D14	OT	Total
9610 Amberton Pkwy	0	0	0	0	0	0	0	0	0	1	0	0	0	0	0	1
4300 Rosemeade Pkwy	0	0	0	0	0	0	0	0	0	0	0	1	0	0	0	1
4309 MARVIN D LOVE SERV SB	0	0	1	0	0	0	0	0	0	0	0	0	0	0	0	1
4339 CINNABAR DR	0	0	0	0	0	0	1	0	0	0	0	0	0	0	0	1
4347 S Hampton Rd	0	0	1	0	0	0	0	0	0	0	0	0	0	0	0	1
438 W Illinois Ave	0	0	0	1	0	0	0	0	0	0	0	0	0	0	0	1
4400 N Central Expy Nb	0	0	0	0	0	0	0	0	0	0	0	0	0	1	0	1
4400 ROSS AVE	0	1	0	0	0	0	0	0	0	0	0	0	0	0	0	1
4640 2nd Ave	0	0	0	0	0	0	1	0	0	0	0	0	0	0	0	1
4700 Wimbelton Way	0	0	0	0	0	0	1	0	0	0	0	0	0	0	0	1
4708 S HAMPTON RD	0	0	1	0	0	0	0	0	0	0	0	0	0	0	0	1
4712 Haverwood Ln	0	0	0	0	0	0	0	0	0	0	0	1	0	0	0	1
4715 Needle Leaf Ln	0	0	1	0	0	0	0	0	0	0	0	0	0	0	0	1
4724 East Side Ave	0	1	0	0	0	0	0	0	0	0	0	0	0	0	0	1
4810 S Lancaster Rd	0	0	0	1	0	0	0	0	0	0	0	0	0	0	0	1
4815 Gaston Ave	0	1	0	0	0	0	0	0	0	0	0	0	0	0	0	1
4840 Harry Hines Blvd	0	1	0	0	0	0	0	0	0	0	0	0	0	0	0	1
4868 S Merrifield Rd	0	0	1	0	0	0	0	0	0	0	0	0	0	0	0	1
4875 W Lawther Dr	0	0	0	0	0	0	0	0	1	0	0	0	0	0	0	1
4901 BRYAN ST	0	1	0	0	0	0	0	0	0	0	0	0	0	0	0	1
4922 Eastgate Cir	0	0	0	1	0	0	0	0	0	0	0	0	0	0	0	1
4936 Live Oak St	0	1	0	0	0	0	0	0	0	0	0	0	0	0	0	1
4937 Lomax Dr	0	0	0	0	0	0	1	0	0	0	0	0	0	0	0	1
4949 Skillman St	0	0	0	0	0	0	0	0	1	0	0	0	0	0	0	1
4950 Gaston Ave	0	0	0	0	0	0	0	0	0	0	0	0	0	1	0	1
5101 Columbia Ave	0	1	0	0	0	0	0	0	0	0	0	0	0	0	0	1
Total	75	211	84	115	61	102	126	129	81	85	78	39	68	162	1	1417



APOWW Arrest by Address and Council District

June 2025

Arrest Address	D1	D2	D3	D4	D5	D6	D7	D8	D9	D10	D11	D12	D13	D14	OT	Total
1818 CORSICANA ST	0	11	0	0	0	0	0	0	0	0	0	0	0	0	0	11
1600 CHESTNUT ST	0	3	0	0	0	0	0	0	0	0	0	0	0	0	0	3
3550 E OVERTON RD	0	0	0	3	0	0	0	0	0	0	0	0	0	0	0	3
5200 HARRY HINES BLVD	0	2	0	0	0	0	0	0	0	0	0	0	0	0	0	2
1130 E LEDBETTER DR	0	0	2	0	0	0	0	0	0	0	0	0	0	0	0	2
5411 STRATTON DR	0	0	2	0	0	0	0	0	0	0	0	0	0	0	0	2
1441 N BECKLEY AVE	2	0	0	0	0	0	0	0	0	0	0	0	0	0	0	2
1100 CADIZ ST	0	2	0	0	0	0	0	0	0	0	0	0	0	0	0	2
1400 BOTHAM JEAN BLVD	0	2	0	0	0	0	0	0	0	0	0	0	0	0	0	2
2100 E LEDBETTER DR	0	0	0	0	0	0	0	2	0	0	0	0	0	0	0	2
6003 ABRAMS RD	0	0	0	0	0	0	0	0	2	0	0	0	0	0	0	2
13290 NOEL RD	0	0	0	0	0	0	0	0	0	0	2	0	0	0	0	2
11803 PRESTON RD	0	0	0	0	0	0	0	0	0	0	0	0	2	0	0	2
8102 L B J FWY	0	0	0	0	0	0	0	0	0	0	2	0	0	0	0	2
6825 HARRY HINES BLVD	0	2	0	0	0	0	0	0	0	0	0	0	0	0	0	2
1100 SAN JACINTO ST	0	0	0	0	0	0	0	0	0	0	0	0	0	2	0	2
1500 ELM ST	0	0	0	0	0	0	0	0	0	0	0	0	0	2	0	2
1500 MAIN ST	0	0	0	0	0	0	0	0	0	0	0	0	0	2	0	2
302 N MARKET ST	0	0	0	0	0	0	0	0	0	0	0	0	0	2	0	2
3330 S LANCASTER RD	0	0	0	2	0	0	0	0	0	0	0	0	0	0	0	2
3333 MARVIN D LOVE FWY	0	0	0	1	0	0	0	0	0	0	0	0	0	0	0	1
3510 ROSS AVE	0	0	0	0	0	0	0	0	0	0	0	0	0	1	0	1
3800 COLE AVE	0	0	0	0	0	0	0	0	0	0	0	0	0	1	0	1
3800 TRAVIS ST	0	0	0	0	0	0	0	0	0	0	0	0	0	1	0	1
4000 LEMMON AVE	0	0	0	0	0	0	0	0	0	0	0	0	0	1	0	1
4107 BOWSER AVE	0	0	0	0	0	0	0	0	0	0	0	0	0	1	0	1
4123 CEDAR SPRINGS RD	0	0	0	0	0	0	0	0	0	0	0	0	0	1	0	1
4316 HARTFORD ST	0	0	0	0	0	0	0	0	0	0	0	0	0	1	0	1
4425 GILBERT AVE	0	0	0	0	0	0	0	0	0	0	0	0	0	1	0	1
4915 GASTON AVE	0	0	0	0	0	0	0	0	0	0	0	0	0	1	0	1
4926 MISSION AVE	0	0	0	0	0	0	0	0	0	0	0	0	0	1	0	1
5334 ROSS AVE	0	0	0	0	0	0	0	0	0	0	0	0	0	1	0	1
5515 GASTON AVE	0	0	0	0	0	0	0	0	0	0	0	0	0	1	0	1
5639 WINTON ST	0	0	0	0	0	0	0	0	0	0	0	0	0	1	0	1

Arrest Address	D1	D2	D3	D4	D5	D6	D7	D8	D9	D10	D11	D12	D13	D14	OT	Total
601 N AKARD ST	0	0	0	0	0	0	0	0	0	0	0	0	0	1	0	1
6215 GASTON AVE	0	0	0	0	0	0	0	0	0	0	0	0	0	1	0	1
6318 VELASCO AVE	0	0	0	0	0	0	0	0	0	0	0	0	0	1	0	1
660 N GRIFFIN ST	0	0	0	0	0	0	0	0	0	0	0	0	0	1	0	1
7239 CORONADO AVE	0	0	0	0	0	0	0	0	0	0	0	0	0	1	0	1
900 JACKSON ST	0	0	0	0	0	0	0	0	0	0	0	0	0	1	0	1
N FITZHUGH AVE & GASTON AVE	0	0	0	0	0	0	0	0	0	0	0	0	0	1	0	1
16300 LEDGEMONT LN	0	0	0	0	0	0	0	0	0	0	0	0	0	0	1	1
6400 GALLION DR	0	0	0	0	0	0	0	0	0	0	0	0	0	0	1	1
1502 ELM ST	0	0	0	0	0	0	0	0	0	0	0	0	0	1	0	1
1520 ELM ST	0	0	0	0	0	0	0	0	0	0	0	0	0	1	0	1
1700 COMMERCE ST	0	0	0	0	0	0	0	0	0	0	0	0	0	1	0	1
1800 N HALL ST	0	0	0	0	0	0	0	0	0	0	0	0	0	1	0	1
1810 COMMERCE ST	0	0	0	0	0	0	0	0	0	0	0	0	0	1	0	1
200 N AUSTIN ST	0	0	0	0	0	0	0	0	0	0	0	0	0	1	0	1
2021 ABRAMS RD	0	0	0	0	0	0	0	0	0	0	0	0	0	1	0	1
205 S LAMAR ST	0	0	0	0	0	0	0	0	0	0	0	0	0	1	0	1
208 S AKARD ST	0	0	0	0	0	0	0	0	0	0	0	0	0	1	0	1
211 N ERVAY ST	0	0	0	0	0	0	0	0	0	0	0	0	0	1	0	1
2320 N CENTRAL SERV NB	0	0	0	0	0	0	0	0	0	0	0	0	0	1	0	1
2323 BRYAN ST	0	0	0	0	0	0	0	0	0	0	0	0	0	1	0	1
2516 FLORENCE ST	0	0	0	0	0	0	0	0	0	0	0	0	0	1	0	1
2518 WELBORN ST	0	0	0	0	0	0	0	0	0	0	0	0	0	1	0	1
2728 HOOD ST	0	0	0	0	0	0	0	0	0	0	0	0	0	1	0	1
2825 OAK LAWN AVE	0	0	0	0	0	0	0	0	0	0	0	0	0	1	0	1
3015 OAK LAWN AVE	0	0	0	0	0	0	0	0	0	0	0	0	0	1	0	1
1200 MAIN ST	0	0	0	0	0	0	0	0	0	0	0	0	0	1	0	1
1200 SAN JACINTO ST	0	0	0	0	0	0	0	0	0	0	0	0	0	1	0	1
1211 COMMERCE ST	0	0	0	0	0	0	0	0	0	0	0	0	0	1	0	1
1321 COMMERCE ST	0	0	0	0	0	0	0	0	0	0	0	0	0	1	0	1
7002 HARRY HINES BLVD	0	1	0	0	0	0	0	0	0	0	0	0	0	0	0	1
900 CANTON ST	0	1	0	0	0	0	0	0	0	0	0	0	0	0	0	1
900 N PEAK ST	0	1	0	0	0	0	0	0	0	0	0	0	0	0	0	1
E R L THORNTON ACRD EB & S HARWOOD ST	0	1	0	0	0	0	0	0	0	0	0	0	0	0	0	1
8220 SPRING VALLEY RD	0	0	0	0	0	0	0	0	0	0	1	0	0	0	0	1
18648 HILLCREST RD	0	0	0	0	0	0	0	0	0	0	0	1	0	0	0	1
18749 MARSH LN	0	0	0	0	0	0	0	0	0	0	0	1	0	0	0	1

Arrest Address	D1	D2	D3	D4	D5	D6	D7	D8	D9	D10	D11	D12	D13	D14	OT	Total
18800 LINA ST	0	0	0	0	0	0	0	0	0	0	0	1	0	0	0	1
19373 PRESTON RD	0	0	0	0	0	0	0	0	0	0	0	1	0	0	0	1
3301 PRES GEORGE BUSH TPKE	0	0	0	0	0	0	0	0	0	0	0	1	0	0	0	1
4750 PEAR RIDGE DR	0	0	0	0	0	0	0	0	0	0	0	1	0	0	0	1
4845 GRAMERCY OAKS DR	0	0	0	0	0	0	0	0	0	0	0	1	0	0	0	1
6220 BENTWOOD TRL	0	0	0	0	0	0	0	0	0	0	0	1	0	0	0	1
7600 MCCALLUM BLVD	0	0	0	0	0	0	0	0	0	0	0	1	0	0	0	1
11661 PRESTON RD	0	0	0	0	0	0	0	0	0	0	0	0	1	0	0	1
3626 CASAVERDE AVE	0	0	0	0	0	0	0	0	0	0	0	0	1	0	0	1
4004 HIGHGROVE DR	0	0	0	0	0	0	0	0	0	0	0	0	1	0	0	1
5411 AMHERST CIR	0	0	0	0	0	0	0	0	0	0	0	0	1	0	0	1
5430 L B J FWY	0	0	0	0	0	0	0	0	0	0	0	0	1	0	0	1
5500 W PURDUE AVE	0	0	0	0	0	0	0	0	0	0	0	0	1	0	0	1
5515 GLEN LAKES DR	0	0	0	0	0	0	0	0	0	0	0	0	1	0	0	1
5542 EMERSON AVE	0	0	0	0	0	0	0	0	0	0	0	0	1	0	0	1
5838 HARVEST HILL RD	0	0	0	0	0	0	0	0	0	0	0	0	1	0	0	1
6769 ABRAMS RD	0	0	0	0	0	0	0	0	0	0	0	0	1	0	0	1
7800 AMHERST AVE	0	0	0	0	0	0	0	0	0	0	0	0	1	0	0	1
8190 MANDERVILLE LN	0	0	0	0	0	0	0	0	0	0	0	0	1	0	0	1
8213 MEADOW RD	0	0	0	0	0	0	0	0	0	0	0	0	1	0	0	1
8320 PARK LN	0	0	0	0	0	0	0	0	0	0	0	0	1	0	0	1
8333 PARK LN	0	0	0	0	0	0	0	0	0	0	0	0	1	0	0	1
8401 DOUGLAS AVE	0	0	0	0	0	0	0	0	0	0	0	0	1	0	0	1
9669 N CENTRAL EXPY	0	0	0	0	0	0	0	0	0	0	0	0	1	0	0	1
1014 MAIN ST	0	0	0	0	0	0	0	0	0	0	0	0	0	1	0	1
1015 ELM ST	0	0	0	0	0	0	0	0	0	0	0	0	0	1	0	1
1100 ELM ST	0	0	0	0	0	0	0	0	0	0	0	0	0	1	0	1
1100 MAIN ST	0	0	0	0	0	0	0	0	0	0	0	0	0	1	0	1
13336 SOUTHVIEW LN	0	0	0	0	0	0	0	0	0	0	1	0	0	0	0	1
13355 NOEL RD	0	0	0	0	0	0	0	0	0	0	1	0	0	0	0	1
13611 KEEPERS GREEN	0	0	0	0	0	0	0	0	0	0	1	0	0	0	0	1
13636 GOLDMARK DR	0	0	0	0	0	0	0	0	0	0	1	0	0	0	0	1
13907 MONTFORT DR	0	0	0	0	0	0	0	0	0	0	1	0	0	0	0	1
14106 DALLAS PKWY	0	0	0	0	0	0	0	0	0	0	1	0	0	0	0	1
14222 DALLAS PKWY	0	0	0	0	0	0	0	0	0	0	1	0	0	0	0	1
15935 BENT TREE FOREST CIR	0	0	0	0	0	0	0	0	0	0	1	0	0	0	0	1
5711 PRESTON OAKS RD	0	0	0	0	0	0	0	0	0	0	1	0	0	0	0	1
6545 L B J FWY	0	0	0	0	0	0	0	0	0	0	1	0	0	0	0	1

OT: Out of City

7/1/2025 9:20:01 AM

Arrest Address	D1	D2	D3	D4	D5	D6	D7	D8	D9	D10	D11	D12	D13	D14	OT	Total
7031 LA COSA DR	0	0	0	0	0	0	0	0	0	0	1	0	0	0	0	1
7373 VALLEY VIEW LN	0	0	0	0	0	0	0	0	0	0	1	0	0	0	0	1
7704 MEADOW RD	0	0	0	0	0	0	0	0	0	0	1	0	0	0	0	1
7777 FOREST LN	0	0	0	0	0	0	0	0	0	0	1	0	0	0	0	1
7808 CLODUS FIELDS DR	0	0	0	0	0	0	0	0	0	0	1	0	0	0	0	1
7900 ALPHA RD	0	0	0	0	0	0	0	0	0	0	1	0	0	0	0	1
7927 FOREST LN	0	0	0	0	0	0	0	0	0	0	1	0	0	0	0	1
7950 FOREST LN	0	0	0	0	0	0	0	0	0	0	1	0	0	0	0	1
8001 L B J FWY	0	0	0	0	0	0	0	0	0	0	1	0	0	0	0	1
6041 VILLAGE BEND DR	0	0	0	0	0	0	0	0	1	0	0	0	0	0	0	1
6123 GREENVILLE AVE	0	0	0	0	0	0	0	0	1	0	0	0	0	0	0	1
6400 E MOCKINGBIRD LN	0	0	0	0	0	0	0	0	1	0	0	0	0	0	0	1
6509 E NORTHWEST HWY	0	0	0	0	0	0	0	0	1	0	0	0	0	0	0	1
6623 E LOVERS LN	0	0	0	0	0	0	0	0	1	0	0	0	0	0	0	1
7100 N CENTRAL EXPY	0	0	0	0	0	0	0	0	1	0	0	0	0	0	0	1
7400 GOFORTH RD	0	0	0	0	0	0	0	0	1	0	0	0	0	0	0	1
8650 SOUTHWESTERN BLVD	0	0	0	0	0	0	0	0	1	0	0	0	0	0	0	1
9446 POPPY DR	0	0	0	0	0	0	0	0	1	0	0	0	0	0	0	1
9755 VAN DYKE RD	0	0	0	0	0	0	0	0	1	0	0	0	0	0	0	1
10202 MILLER RD	0	0	0	0	0	0	0	0	0	1	0	0	0	0	0	1
13015 AUDELIA RD	0	0	0	0	0	0	0	0	0	1	0	0	0	0	0	1
8547 STILLWATER CIR	0	0	0	0	0	0	0	0	0	1	0	0	0	0	0	1
8700 WALNUT HILL LN	0	0	0	0	0	0	0	0	0	1	0	0	0	0	0	1
8706 AUTUMN OAKS DR	0	0	0	0	0	0	0	0	0	1	0	0	0	0	0	1
9010 MARKVILLE DR	0	0	0	0	0	0	0	0	0	1	0	0	0	0	0	1
9211 ORBITER DR	0	0	0	0	0	0	0	0	0	1	0	0	0	0	0	1
9500 FOREST LN	0	0	0	0	0	0	0	0	0	1	0	0	0	0	0	1
9519 FOREST LN	0	0	0	0	0	0	0	0	0	1	0	0	0	0	0	1
9540 PARK HIGHLANDS DR	0	0	0	0	0	0	0	0	0	1	0	0	0	0	0	1
9606 QUEENSWOOD LN	0	0	0	0	0	0	0	0	0	1	0	0	0	0	0	1
9633 FERRIS BRANCH BLVD	0	0	0	0	0	0	0	0	0	1	0	0	0	0	0	1
9655 CHIMNEY HILL LN	0	0	0	0	0	0	0	0	0	1	0	0	0	0	0	1
9670 FOREST LN	0	0	0	0	0	0	0	0	0	1	0	0	0	0	0	1
9780 WALNUT ST	0	0	0	0	0	0	0	0	0	1	0	0	0	0	0	1
9821 SUMMERWOOD CIR	0	0	0	0	0	0	0	0	0	1	0	0	0	0	0	1
9959 ADLETA BLVD	0	0	0	0	0	0	0	0	0	1	0	0	0	0	0	1
10455 N CENTRAL EXPY	0	0	0	0	0	0	0	0	0	0	1	0	0	0	0	1
10666 PAGEWOOD DR	0	0	0	0	0	0	0	0	0	0	1	0	0	0	0	1

OT: Out of City

7/1/2025 9:20:01 AM

Arrest Address	D1	D2	D3	D4	D5	D6	D7	D8	D9	D10	D11	D12	D13	D14	OT	Total
10812 STONE CANYON RD	0	0	0	0	0	0	0	0	0	0	1	0	0	0	0	1
11102 N CENTRAL EXPY	0	0	0	0	0	0	0	0	0	0	1	0	0	0	0	1
12777 MERIT DR	0	0	0	0	0	0	0	0	0	0	1	0	0	0	0	1
12950 COIT RD	0	0	0	0	0	0	0	0	0	0	1	0	0	0	0	1
13145 RED FERN LN	0	0	0	0	0	0	0	0	0	0	1	0	0	0	0	1
221 STONEPORT DR	0	0	0	0	0	0	0	1	0	0	0	0	0	0	0	1
231 N JIM MILLER RD	0	0	0	0	0	0	0	1	0	0	0	0	0	0	0	1
2322 CEDAR ROCK DR	0	0	0	0	0	0	0	1	0	0	0	0	0	0	0	1
2429 KAHN ST	0	0	0	0	0	0	0	1	0	0	0	0	0	0	0	1
3100 KIRNWOOD DR	0	0	0	0	0	0	0	1	0	0	0	0	0	0	0	1
3130 STAG RD	0	0	0	0	0	0	0	1	0	0	0	0	0	0	0	1
3215 PALO ALTO DR	0	0	0	0	0	0	0	1	0	0	0	0	0	0	0	1
3235 LITTLE RIVER DR	0	0	0	0	0	0	0	1	0	0	0	0	0	0	0	1
3332 PACESETTER DR	0	0	0	0	0	0	0	1	0	0	0	0	0	0	0	1
39690 L B J FWY	0	0	0	0	0	0	0	1	0	0	0	0	0	0	0	1
4016 ROBERTSON DR	0	0	0	0	0	0	0	1	0	0	0	0	0	0	0	1
4200 GREAT TRINITY FOREST WAY	0	0	0	0	0	0	0	1	0	0	0	0	0	0	0	1
7202 S WESTMORELAND RD	0	0	0	0	0	0	0	1	0	0	0	0	0	0	0	1
7351 BROKEN TREE TRL	0	0	0	0	0	0	0	1	0	0	0	0	0	0	0	1
7416 LA FLOR LN	0	0	0	0	0	0	0	1	0	0	0	0	0	0	0	1
7516 MARIETTA LN	0	0	0	0	0	0	0	1	0	0	0	0	0	0	0	1
7520 MARIETTA LN	0	0	0	0	0	0	0	1	0	0	0	0	0	0	0	1
7717 LEIGH ANN DR	0	0	0	0	0	0	0	1	0	0	0	0	0	0	0	1
7838 ROBINCREEK DR	0	0	0	0	0	0	0	1	0	0	0	0	0	0	0	1
8800 S POLK ST	0	0	0	0	0	0	0	1	0	0	0	0	0	0	0	1
9463 CAYO BLANCO CT	0	0	0	0	0	0	0	1	0	0	0	0	0	0	0	1
E CAMP WISDOM RD & BUFORD DR	0	0	0	0	0	0	0	1	0	0	0	0	0	0	0	1
10021 OLMOS DR	0	0	0	0	0	0	0	0	1	0	0	0	0	0	0	1
11027 ALEDO DR	0	0	0	0	0	0	0	0	1	0	0	0	0	0	0	1
11201 E LAKE HIGHLANDS DR	0	0	0	0	0	0	0	0	1	0	0	0	0	0	0	1
12100 E NORTHWEST PKWY	0	0	0	0	0	0	0	0	1	0	0	0	0	0	0	1
12101 SELF PLAZA DR	0	0	0	0	0	0	0	0	1	0	0	0	0	0	0	1
13015 JUPITER RD	0	0	0	0	0	0	0	0	1	0	0	0	0	0	0	1
2845 RUIDOSA AVE	0	0	0	0	0	0	0	0	1	0	0	0	0	0	0	1
3616 BON PARK CT	0	0	0	0	0	0	0	0	1	0	0	0	0	0	0	1
400 EASTON RD	0	0	0	0	0	0	0	0	1	0	0	0	0	0	0	1
4875 W LAWTHER DR	0	0	0	0	0	0	0	0	1	0	0	0	0	0	0	1
5300 AMESBURY DR	0	0	0	0	0	0	0	0	1	0	0	0	0	0	0	1

OT: Out of City

7/1/2025 9:20:01 AM

Arrest Address	D1	D2	D3	D4	D5	D6	D7	D8	D9	D10	D11	D12	D13	D14	OT	Total
5600 SMU BLVD	0	0	0	0	0	0	0	0	1	0	0	0	0	0	0	1
5750 E LOVERS LN	0	0	0	0	0	0	0	0	1	0	0	0	0	0	0	1
5998 CARUTH HAVEN LN	0	0	0	0	0	0	0	0	1	0	0	0	0	0	0	1
1550 EMPIRE CENTRAL	0	1	0	0	0	0	0	0	0	0	0	0	0	0	0	1
1400 ANNEX AVE	0	1	0	0	0	0	0	0	0	0	0	0	0	0	0	1
1100 N ZANG BLVD	1	0	0	0	0	0	0	0	0	0	0	0	0	0	0	1
1122 ELMHURST PL	1	0	0	0	0	0	0	0	0	0	0	0	0	0	0	1
1200 N BECKLEY AVE	1	0	0	0	0	0	0	0	0	0	0	0	0	0	0	1
1203 OLDEN ST	1	0	0	0	0	0	0	0	0	0	0	0	0	0	0	1
1350 N WESTMORELAND RD	1	0	0	0	0	0	0	0	0	0	0	0	0	0	0	1
1500 E JEFFERSON BLVD	1	0	0	0	0	0	0	0	0	0	0	0	0	0	0	1
2524 TEALMONT TRL	1	0	0	0	0	0	0	0	0	0	0	0	0	0	0	1
2618 WILTON AVE	1	0	0	0	0	0	0	0	0	0	0	0	0	0	0	1
2627 W JEFFERSON BLVD	1	0	0	0	0	0	0	0	0	0	0	0	0	0	0	1
2747 FORT WORTH AVE	1	0	0	0	0	0	0	0	0	0	0	0	0	0	0	1
336 N LANCASTER AVE	1	0	0	0	0	0	0	0	0	0	0	0	0	0	0	1
4000 DALLAS FT WORTH TPKE	1	0	0	0	0	0	0	0	0	0	0	0	0	0	0	1
4800 W ILLINOIS AVE	1	0	0	0	0	0	0	0	0	0	0	0	0	0	0	1
710 N EWING AVE	1	0	0	0	0	0	0	0	0	0	0	0	0	0	0	1
801 W 10TH ST	1	0	0	0	0	0	0	0	0	0	0	0	0	0	0	1
803 WESTMOUNT AVE	1	0	0	0	0	0	0	0	0	0	0	0	0	0	0	1
100 S MUNGER BLVD	0	1	0	0	0	0	0	0	0	0	0	0	0	0	0	1
1000 S ERVAY ST	0	1	0	0	0	0	0	0	0	0	0	0	0	0	0	1
1820 W MOCKINGBIRD LN	0	1	0	0	0	0	0	0	0	0	0	0	0	0	0	1
2001 INWOOD RD	0	1	0	0	0	0	0	0	0	0	0	0	0	0	0	1
2200 BUTLER ST	0	1	0	0	0	0	0	0	0	0	0	0	0	0	0	1
2222 MEDICAL DISTRICT DR	0	1	0	0	0	0	0	0	0	0	0	0	0	0	0	1
2241 BUTLER ST	0	1	0	0	0	0	0	0	0	0	0	0	0	0	0	1
2414 BROOKFIELD AVE	0	1	0	0	0	0	0	0	0	0	0	0	0	0	0	1
2450 GUS THOMASSON RD	0	1	0	0	0	0	0	0	0	0	0	0	0	0	0	1
2630 COMMERCE ST	0	1	0	0	0	0	0	0	0	0	0	0	0	0	0	1
2800 INWOOD RD	0	1	0	0	0	0	0	0	0	0	0	0	0	0	0	1
2895 PEAVY RD	0	1	0	0	0	0	0	0	0	0	0	0	0	0	0	1
2935 ELM ST	0	1	0	0	0	0	0	0	0	0	0	0	0	0	0	1
3131 MAIN ST	0	1	0	0	0	0	0	0	0	0	0	0	0	0	0	1
315 S CESAR CHAVEZ BLVD	0	1	0	0	0	0	0	0	0	0	0	0	0	0	0	1
3202 CANTON ST	0	1	0	0	0	0	0	0	0	0	0	0	0	0	0	1
334 S HALL ST	0	1	0	0	0	0	0	0	0	0	0	0	0	0	0	1

Arrest Address	D1	D2	D3	D4	D5	D6	D7	D8	D9	D10	D11	D12	D13	D14	OT	Total
3500 GASTON AVE	0	1	0	0	0	0	0	0	0	0	0	0	0	0	0	1
3922 SIMPSON ST	0	1	0	0	0	0	0	0	0	0	0	0	0	0	0	1
400 S HOUSTON ST	0	1	0	0	0	0	0	0	0	0	0	0	0	0	0	1
4418 MAPLE AVE	0	1	0	0	0	0	0	0	0	0	0	0	0	0	0	1
4500 MAPLE AVE	0	1	0	0	0	0	0	0	0	0	0	0	0	0	0	1
4600 WORTH ST	0	1	0	0	0	0	0	0	0	0	0	0	0	0	0	1
4636 ROSS AVE	0	1	0	0	0	0	0	0	0	0	0	0	0	0	0	1
4640 MANETT ST	0	1	0	0	0	0	0	0	0	0	0	0	0	0	0	1
4900 MAPLE AVE	0	1	0	0	0	0	0	0	0	0	0	0	0	0	0	1
4930 MAPLE AVE	0	1	0	0	0	0	0	0	0	0	0	0	0	0	0	1
5011 SAN JACINTO ST	0	1	0	0	0	0	0	0	0	0	0	0	0	0	0	1
508 YOUNG ST	0	1	0	0	0	0	0	0	0	0	0	0	0	0	0	1
5106 LIVE OAK ST	0	1	0	0	0	0	0	0	0	0	0	0	0	0	0	1
5151 LEMMON AVE	0	1	0	0	0	0	0	0	0	0	0	0	0	0	0	1
6500 S COCKRELL HILL RD	0	0	1	0	0	0	0	0	0	0	0	0	0	0	0	1
6800 S COCKRELL HILL RD	0	0	1	0	0	0	0	0	0	0	0	0	0	0	0	1
7022 CLOVERGLEN DR	0	0	1	0	0	0	0	0	0	0	0	0	0	0	0	1
7112 FIELD VIEW LN	0	0	1	0	0	0	0	0	0	0	0	0	0	0	0	1
712 SCOTTSBORO LN	0	0	1	0	0	0	0	0	0	0	0	0	0	0	0	1
804 CALCUTTA DR	0	0	1	0	0	0	0	0	0	0	0	0	0	0	0	1
831 CHERRY LAUREL LN	0	0	1	0	0	0	0	0	0	0	0	0	0	0	0	1
8432 CREEKBLUFF DR	0	0	1	0	0	0	0	0	0	0	0	0	0	0	0	1
1103 MORRELL AVE	0	0	0	1	0	0	0	0	0	0	0	0	0	0	0	1
145 W ANN ARBOR AVE	0	0	0	1	0	0	0	0	0	0	0	0	0	0	0	1
1500 E Kiest BLVD	0	0	0	1	0	0	0	0	0	0	0	0	0	0	0	1
1827 HAMLET AVE	0	0	0	1	0	0	0	0	0	0	0	0	0	0	0	1
2009 S BECKLEY AVE	0	0	0	1	0	0	0	0	0	0	0	0	0	0	0	1
221 W MONTANA AVE	0	0	0	1	0	0	0	0	0	0	0	0	0	0	0	1
2243 FRANK HENDERSON JR DR	0	0	0	1	0	0	0	0	0	0	0	0	0	0	0	1
2600 CEDAR CREST BLVD	0	0	0	1	0	0	0	0	0	0	0	0	0	0	0	1
2600 S LANCASTER RD	0	0	0	1	0	0	0	0	0	0	0	0	0	0	0	1
3003 E ILLINOIS AVE	0	0	0	1	0	0	0	0	0	0	0	0	0	0	0	1
3134 UTAH AVE	0	0	0	1	0	0	0	0	0	0	0	0	0	0	0	1
3215 ANZIO DR	0	0	0	1	0	0	0	0	0	0	0	0	0	0	0	1
1629 INDIAN SUMMER TRL	0	0	1	0	0	0	0	0	0	0	0	0	0	0	0	1
228 W CHERRY POINT DR	0	0	1	0	0	0	0	0	0	0	0	0	0	0	0	1
2918 DUNCANVILLE RD	0	0	1	0	0	0	0	0	0	0	0	0	0	0	0	1
3143 W PENTAGON PKWY	0	0	1	0	0	0	0	0	0	0	0	0	0	0	0	1

OT: Out of City

7/1/2025 9:20:01 AM

Arrest Address	D1	D2	D3	D4	D5	D6	D7	D8	D9	D10	D11	D12	D13	D14	OT	Total
3730 MOUNTAIN CREEK PKWY	0	0	1	0	0	0	0	0	0	0	0	0	0	0	0	1
3801 GANNON LN	0	0	1	0	0	0	0	0	0	0	0	0	0	0	0	1
4060 PREFERRED PL	0	0	1	0	0	0	0	0	0	0	0	0	0	0	0	1
4300 MARVIN D LOVE FWY	0	0	1	0	0	0	0	0	0	0	0	0	0	0	0	1
4621 JADE DR	0	0	1	0	0	0	0	0	0	0	0	0	0	0	0	1
4743 BARSTOW BLVD	0	0	1	0	0	0	0	0	0	0	0	0	0	0	0	1
5262 BRYCE CANYON RD	0	0	1	0	0	0	0	0	0	0	0	0	0	0	0	1
5300 UNIVERSITY HILLS BLVD	0	0	1	0	0	0	0	0	0	0	0	0	0	0	0	1
5308 S HAMPTON RD	0	0	1	0	0	0	0	0	0	0	0	0	0	0	0	1
5314 PARRY AVE	0	1	0	0	0	0	0	0	0	0	0	0	0	0	0	1
5319 REDFIELD ST	0	1	0	0	0	0	0	0	0	0	0	0	0	0	0	1
5422 HARRY HINES BLVD	0	1	0	0	0	0	0	0	0	0	0	0	0	0	0	1
5529 REDFIELD ST	0	1	0	0	0	0	0	0	0	0	0	0	0	0	0	1
580 S GRIFFIN ST	0	1	0	0	0	0	0	0	0	0	0	0	0	0	0	1
600 N HALL ST	0	1	0	0	0	0	0	0	0	0	0	0	0	0	0	1
1600 WOOD ST	0	1	0	0	0	0	0	0	0	0	0	0	0	0	0	1
1702 S CESAR CHAVEZ BLVD	0	1	0	0	0	0	0	0	0	0	0	0	0	0	0	1
1716 CHATTANOOGA PL	0	1	0	0	0	0	0	0	0	0	0	0	0	0	0	1
1719 N FITZHUGH AVE	0	1	0	0	0	0	0	0	0	0	0	0	0	0	0	1
3811 E Kiest BLVD	0	0	0	1	0	0	0	0	0	0	0	0	0	0	0	1
4300 S LANCASTER RD	0	0	0	1	0	0	0	0	0	0	0	0	0	0	0	1
4417 S LANCASTER RD	0	0	0	1	0	0	0	0	0	0	0	0	0	0	0	1
4610 S R L THORNTON FWY	0	0	0	1	0	0	0	0	0	0	0	0	0	0	0	1
4700 VILLAGE FAIR DR	0	0	0	1	0	0	0	0	0	0	0	0	0	0	0	1
4922 EASTGATE CIR	0	0	0	1	0	0	0	0	0	0	0	0	0	0	0	1
4950 WADSWORTH DR	0	0	0	1	0	0	0	0	0	0	0	0	0	0	0	1
1029 HAYMARKET RD	0	0	0	0	1	0	0	0	0	0	0	0	0	0	0	1
1732 JOAN DR	0	0	0	0	1	0	0	0	0	0	0	0	0	0	0	1
332 S ST AUGUSTINE DR	0	0	0	0	1	0	0	0	0	0	0	0	0	0	0	1
4105 S BUCKNER BLVD	0	0	0	0	1	0	0	0	0	0	0	0	0	0	0	1
602 N JIM MILLER RD	0	0	0	0	1	0	0	0	0	0	0	0	0	0	0	1
725 N JIM MILLER RD	0	0	0	0	1	0	0	0	0	0	0	0	0	0	0	1
851 PLEASANT HILLS DR	0	0	0	0	1	0	0	0	0	0	0	0	0	0	0	1
8605 UKIAH DR	0	0	0	0	1	0	0	0	0	0	0	0	0	0	0	1
RED BUD DR & URBAN AVE	0	0	0	0	1	0	0	0	0	0	0	0	0	0	0	1
10240 N WALTON WALKER BLVD	0	0	0	0	0	1	0	0	0	0	0	0	0	0	0	1
1055 REGAL ROW	0	0	0	0	0	1	0	0	0	0	0	0	0	0	0	1
10557 WIRE WAY	0	0	0	0	0	1	0	0	0	0	0	0	0	0	0	1

OT: Out of City

7/1/2025 9:20:01 AM

Arrest Address	D1	D2	D3	D4	D5	D6	D7	D8	D9	D10	D11	D12	D13	D14	OT	Total
10620 N STEMMONS FWY	0	0	0	0	0	1	0	0	0	0	0	0	0	0	0	1
140 REGAL ROW	0	0	0	0	0	1	0	0	0	0	0	0	0	0	0	1
166 WOODALL RODGERS FWY EB	0	0	0	0	0	1	0	0	0	0	0	0	0	0	0	1
1900 BAYONNE ST	0	0	0	0	0	1	0	0	0	0	0	0	0	0	0	1
2124 FARRINGTON ST	0	0	0	0	0	1	0	0	0	0	0	0	0	0	0	1
2275 W NORTHWEST HWY	0	0	0	0	0	1	0	0	0	0	0	0	0	0	0	1
230 S RIVERFRONT BLVD	0	0	0	0	0	1	0	0	0	0	0	0	0	0	0	1
2370 W NORTHWEST HWY	0	0	0	0	0	1	0	0	0	0	0	0	0	0	0	1
2383 STEMMONS TRL	0	0	0	0	0	1	0	0	0	0	0	0	0	0	0	1
2702 LOVE FIELD DR	0	0	0	0	0	1	0	0	0	0	0	0	0	0	0	1
2971 CARRIZO LN	0	0	0	0	0	1	0	0	0	0	0	0	0	0	0	1
3025 CLAIBOURNE BLVD	0	0	0	0	0	1	0	0	0	0	0	0	0	0	0	1
3121 PARK LN	0	0	0	0	0	1	0	0	0	0	0	0	0	0	0	1
3200 IRVING BLVD	0	0	0	0	0	1	0	0	0	0	0	0	0	0	0	1
3211 IRVING BLVD	0	0	0	0	0	1	0	0	0	0	0	0	0	0	0	1
3500 ESMALDA DR	0	0	0	0	0	1	0	0	0	0	0	0	0	0	0	1
3701 W NORTHWEST HWY	0	0	0	0	0	1	0	0	0	0	0	0	0	0	0	1
3939 N HAMPTON RD	0	0	0	0	0	1	0	0	0	0	0	0	0	0	0	1
719 N MOROCCO AVE	0	0	0	0	0	1	0	0	0	0	0	0	0	0	0	1
7336 AVIATION PL	0	0	0	0	0	1	0	0	0	0	0	0	0	0	0	1
8300 JOHN W	0	0	0	0	0	1	0	0	0	0	0	0	0	0	0	1
9235 JOHN W CARPENTER FWY SB	0	0	0	0	0	1	0	0	0	0	0	0	0	0	0	1
9300 N STEMMONS FWY	0	0	0	0	0	1	0	0	0	0	0	0	0	0	0	1
9469 HARRY HINES BLVD	0	0	0	0	0	1	0	0	0	0	0	0	0	0	0	1
9505 BROCKBANK DR	0	0	0	0	0	1	0	0	0	0	0	0	0	0	0	1
9610 WHARF RD	0	0	0	0	0	1	0	0	0	0	0	0	0	0	0	1
9801 N WALTON WALKER BLVD	0	0	0	0	0	1	0	0	0	0	0	0	0	0	0	1
10547 BLACKJACK OAKS DR	0	0	0	0	0	0	1	0	0	0	0	0	0	0	0	1
1900 MARTIN LUTHER KING JR BLVD	0	0	0	0	0	0	1	0	0	0	0	0	0	0	0	1
2300 CROSS ST	0	0	0	0	0	0	1	0	0	0	0	0	0	0	0	1
2489 WILDOAK CIR	0	0	0	0	0	0	1	0	0	0	0	0	0	0	0	1
2800 TROY ST	0	0	0	0	0	0	1	0	0	0	0	0	0	0	0	1
2815 MARTIN LUTHER KING BLVD	0	0	0	0	0	0	1	0	0	0	0	0	0	0	0	1
3126 HARMON ST	0	0	0	0	0	0	1	0	0	0	0	0	0	0	0	1
3300 MARTIN LUTHER KING BLVD	0	0	0	0	0	0	1	0	0	0	0	0	0	0	0	1
3435 ST FRANCIS AVE	0	0	0	0	0	0	1	0	0	0	0	0	0	0	0	1
3600 ASH LN	0	0	0	0	0	0	1	0	0	0	0	0	0	0	0	1

OT: Out of City

7/1/2025 9:20:01 AM

Arrest Address	D1	D2	D3	D4	D5	D6	D7	D8	D9	D10	D11	D12	D13	D14	OT	Total
4438 CINNABAR DR	0	0	0	0	0	0	1	0	0	0	0	0	0	0	0	1
4900 SAMUELL BLVD	0	0	0	0	0	0	1	0	0	0	0	0	0	0	0	1
5411 BEXAR ST	0	0	0	0	0	0	1	0	0	0	0	0	0	0	0	1
6707 BUCKEYE COMMONS WAY	0	0	0	0	0	0	1	0	0	0	0	0	0	0	0	1
7401 SAMUELL BLVD	0	0	0	0	0	0	1	0	0	0	0	0	0	0	0	1
8130 E R L THORNTON FWY EB	0	0	0	0	0	0	1	0	0	0	0	0	0	0	0	1
8850 FERGUSON RD	0	0	0	0	0	0	1	0	0	0	0	0	0	0	0	1
9500 MILITARY PKWY	0	0	0	0	0	0	1	0	0	0	0	0	0	0	0	1
9548 SCYENE RD	0	0	0	0	0	0	1	0	0	0	0	0	0	0	0	1
9760 SCYENE RD	0	0	0	0	0	0	1	0	0	0	0	0	0	0	0	1
JULIUS SCHEPPS FWY NB & LINFIELD RD	0	0	0	0	0	0	1	0	0	0	0	0	0	0	0	1
10229 TEAGARDEN RD	0	0	0	0	0	0	0	1	0	0	0	0	0	0	0	1
1100 KIRNWOOD DR	0	0	0	0	0	0	0	1	0	0	0	0	0	0	0	1
13100 LAND DR	0	0	0	0	0	0	0	1	0	0	0	0	0	0	0	1
14929 SEAGOVILLE RD	0	0	0	0	0	0	0	1	0	0	0	0	0	0	0	1
1900 S BELT LINE RD	0	0	0	0	0	0	0	1	0	0	0	0	0	0	0	1
Total	18	69	25	25	9	30	21	29	26	17	31	9	19	53	2	383

Memorandum



DATE July 11, 2025

CITY OF DALLAS

TO Members of the Community Police Oversight Board

SUBJECT **Complaints Received from June 1, 2025, to June 30, 2025**

This memorandum provides a summary of complaints received and resolved by OCPO in June 2025. From **June 1 to June 30, 2025**, the **Office of Community Police Oversight (OCPO)** received a total of **90 complaints**. Each complaint undergoes an initial review by OCPO, in collaboration with the **Dallas Police Department's Internal Affairs Division (IAD)**, to determine the appropriate type of investigation:

Investigation Types

- **Control Number (CN):**
For allegations that could result in a written reprimand or higher. Investigated by the Internal Affairs Division.
- **Division Referral (DR):**
For less severe allegations that may result in corrective actions such as Advice and Instruction, Documented Counseling, or a Supervisor's Report of Correction. Investigated by the officer's division.
- **No Investigation (NI):**
For cases that will not be investigated by IAD (e.g., allegations submitted after 60 days or failing to meet legal requirements).
- **Public Integrity (PI):**
For allegations of criminal conduct by police officers. These are investigated by the **Public Integrity Unit**. All complaints that may rise to the level of a criminal offense, including anonymous submissions, are forwarded to this unit.
- **Administrative Inquiry Investigation:**
Investigations into misconduct or improper police handling may be needed even without formal complaints. This includes cases involving unidentified employees, vague allegations, City Manager referrals, third-party claims, anonymous criminal activity reports, directives from leadership, and instances where the complainant may be untruthful.

Reasons for No Investigation (NI)

- **Does Not Meet Criteria:** Complainant refused to provide a written statement (per TX GC 614.022)

- **Duplicate Complaint:** Allegation already under review or previously addressed.
- **Failure to Articulate:** No clear allegation of misconduct provided.
- **Guilt or Innocence:** Complaint challenges legal guilt, not officer conduct
- **Information Only:** Request for or provision of unrelated information
- **More Information Needed:** Insufficient information to proceed.
- **No Violation:** Preliminary review finds no policy violation.
- **No Violation (BWC):** Body Worn Camera review confirms no misconduct.
- **Non-Employee:** Complaint involves a non-DPD individual.
- **Sixty Day:** Complaint received more than 60 days after the incident with no good cause.
- **Third Party:** Complainant was not a victim or witness of the incident.

Complaint Classification Summary

The **90** complaints received were categorized as follows:

- **22** classified as *No Investigation (NI)*
- **4** classified as *Division Referral (DR)*
- **0** classified as *Control Number (CN)*
- **0** classified as *Public Integrity (PI)*
- **64** complaints are *pending determination*

Non-Pending Complaints

The remaining complaints (those already reviewed) were further categorized:

- **2** *Guilt or Innocence*
- **1** *Fail to Articulate*
- **7** *Information Referred to Divisions*
- **2** *More Information*
- **1** *No Violation*
- **1** *No Violation BWC*
- **3** *Non-Employee*
- **3** *Outside Agency*
- **1** *Sixty Day*
- **1** *Third Party*
- **2** *Improper Action*
- **1** *Improper or No Investigation*
- **1** *Discourtesy*

Completed Cases

During the month of June 2025, there were **16** cases in which an investigation was completed.

IA No	Incident type	Investigative unit	Received date	Completed date	Classification	Sub-Classification
EC2025-0584	External Complaint	Police Oversight	6/2/2025	6/2/2025	No Investigation Conducted	Sixty Day
EC2025-0586	External Complaint	Police Oversight	6/3/2025	6/3/2025	No Investigation Conducted	Non Employee
EC2025-0593	External Complaint	Police Oversight	6/2/2025	6/3/2025	No Investigation Conducted	Outside Agency
EC2025-0594	External Complaint	Police Oversight	6/2/2025	6/3/2025	No Investigation Conducted	No Violation BWC
EC2025-0595	External Complaint	Police Oversight	6/2/2025	6/4/2025	No Investigation Conducted	Third Party
EC2025-0598	External Complaint	Police Oversight	6/3/2025	6/3/2025	No Investigation Conducted	Guilt or Innocence
EC2025-0599	External Complaint	Police Oversight	6/3/2025	6/4/2025	No Investigation Conducted	Information Referred to Divisions
EC2025-0600	External Complaint	Police Oversight	6/2/2025	6/4/2025	No Investigation Conducted	Non Employee
EC2025-0601	External Complaint	Police Oversight	6/3/2025	6/4/2025	No Investigation Conducted	Information Referred to Divisions
EC2025-0602	External Complaint	Police Oversight	6/3/2025	6/4/2025	No Investigation Conducted	No Violation
EC2025-0603	External Complaint	Police Oversight	6/2/2025	6/4/2025	No Investigation Conducted	Information Referred to Divisions
EC2025-0604	External Complaint	Police Oversight	6/4/2025	6/5/2025	Divisional Investigation Citizen Impact	Improper Action
EC2025-0605	External Complaint	Police Oversight	6/4/2025	6/5/2025	No Investigation Conducted	Outside Agency
EC2025-0606	External Complaint	Police Oversight	6/5/2025	6/5/2025	No Investigation Conducted	More Information
EC2025-0607	External Complaint	Police Oversight	6/2/2025	6/5/2025	No Investigation Conducted	Guilt or Innocence

EC2025-0608	External Complaint	Complaint Processing Sgt	6/3/2025	6/5/2025		
EC2025-0610	External Complaint	Police Oversight	6/5/2025	6/6/2025	No Investigation Conducted	Outside Agency
EC2025-0611	External Complaint	Police Oversight	6/6/2025	6/6/2025	No Investigation Conducted	Information Referred to Divisions
EC2025-0612	External Complaint	Police Oversight	6/5/2025	6/6/2025		
EC2025-0613	External Complaint	Police Oversight	6/6/2025	6/6/2025	No Investigation Conducted	Fail to Articulate
EC2025-0614	External Complaint	Police Oversight	6/5/2025	6/6/2025	Divisional Investigation Citizen Impact	Improper Action
EC2025-0615	External Complaint	Police Oversight	6/3/2025	6/9/2025		
EC2025-0616	External Complaint	Police Oversight	6/4/2025	6/9/2025		
EC2025-0617	External Complaint	Police Oversight	6/6/2025	6/9/2025	Divisional Investigation Citizen Impact	Improper or No Investigation
EC2025-0618	External Complaint	Police Oversight	6/9/2025	6/9/2025	No Investigation Conducted	More Information
EC2025-0619	External Complaint	Police Oversight	6/9/2025	6/9/2025		
EC2025-0620	External Complaint	Police Oversight	6/10/2025	6/10/2025	No Investigation Conducted	Information Referred to Divisions
EC2025-0621	External Complaint	Police Oversight	6/10/2025	6/10/2025	No Investigation Conducted	Non Employee
EC2025-0622	External Complaint	Complaint Processing Sgt	6/10/2025	6/11/2025	Divisional Investigation Citizen Impact	Discourtesy or Unprofessionalism
EC2025-0623	External Complaint	Police Oversight	6/5/2025	6/11/2025	No Investigation Conducted	Information Referred to Divisions
EC2025-0624	External Complaint	Police Oversight	6/6/2025	6/11/2025		
EC2025-0625	External Complaint	Police Oversight	6/10/2025	6/11/2025	No Investigation Conducted	Information Referred to Divisions

EC2025-0626	External Complaint	Police Oversight	6/6/2025	6/11/2025		
EC2025-0627	External Complaint	Police Oversight	6/9/2025	6/12/2025		
EC2025-0628	External Complaint	Police Oversight	6/8/2025	6/13/2025		
EC2025-0629	External Complaint	Police Oversight	6/10/2025	6/13/2025		
EC2025-0630	External Complaint	Police Oversight	6/9/2025	6/15/2025		
EC2025-0631	External Complaint	Police Oversight	6/10/2025	6/15/2025		
EC2025-0632	External Complaint	Police Oversight	6/9/2025	6/15/2025		
EC2025-0633	External Complaint	Police Oversight	6/12/2025	6/15/2025		
EC2025-0634	External Complaint	Police Oversight	6/11/2025	6/16/2025		
EC2025-0635	External Complaint	Police Oversight	6/11/2025	6/16/2025		
EC2025-0636	External Complaint	Police Oversight	6/11/2025	6/16/2025		
EC2025-0637	External Complaint	Police Oversight	6/13/2025	6/16/2025		
EC2025-0638	External Complaint	Police Oversight	6/12/2025	6/16/2025		
EC2025-0639	External Complaint	Police Oversight	6/11/2025	6/16/2025		
EC2025-0640	External Complaint	Police Oversight	6/13/2025	6/16/2025		
EC2025-0641	External Complaint	Police Oversight	6/5/2025	6/17/2025		
EC2025-0642	External Complaint	Police Oversight	6/9/2025	6/17/2025		
EC2025-0643	External Complaint	Police Oversight	6/11/2025	6/17/2025		
EC2025-0644	External Complaint	Police Oversight	6/16/2025	6/18/2025		
EC2025-0645	External Complaint	Police Oversight	6/10/2025	6/18/2025		
EC2025-0646	External Complaint	Police Oversight	6/18/2025	6/18/2025		
EC2025-0647	External Complaint	Police Oversight	6/17/2025	6/18/2025		
EC2025-0648	External Complaint	Police Oversight	6/16/2025	6/18/2025		

EC2025-0649	External Complaint	Police Oversight	6/8/2025	6/18/2025		
EC2025-0650	External Complaint	Police Oversight	6/23/2025	6/23/2025		
EC2025-0651	External Complaint	Police Oversight	6/23/2025	6/23/2025		
EC2025-0652	External Complaint	Police Oversight	6/23/2025	6/23/2025		
EC2025-0653	External Complaint	Police Oversight	6/20/2025	6/23/2025		
EC2025-0654	External Complaint	Police Oversight	6/17/2025	6/23/2025		
EC2025-0655	External Complaint	Police Oversight	6/12/2025	6/23/2025		
EC2025-0656	External Complaint	Police Oversight	6/18/2025	6/23/2025		
EC2025-0657	External Complaint	Police Oversight	6/13/2025	6/23/2025		
EC2025-0658	External Complaint	Police Oversight	6/16/2025	6/24/2025		
EC2025-0659	External Complaint	Police Oversight	6/12/2025	6/24/2025		
EC2025-0660	External Complaint	Police Oversight	6/24/2025	6/24/2025		
EC2025-0661	External Complaint	Police Oversight	6/18/2025	6/25/2025		
EC2025-0662	External Complaint	Police Oversight	6/23/2025	6/25/2025		
EC2025-0663	External Complaint	Police Oversight	6/25/2025	6/25/2025		
EC2025-0664	External Complaint	Police Oversight	6/23/2025	6/25/2025		
EC2025-0665	External Complaint	Police Oversight	6/16/2025	6/25/2025		
EC2025-0666	External Complaint	Police Oversight	6/13/2025	6/25/2025		
EC2025-0667	External Complaint	Police Oversight	6/16/2025	6/25/2025		
EC2025-0668	External Complaint	Police Oversight	6/25/2025	6/25/2025		
EC2025-0669	External Complaint	Police Oversight	6/16/2025	6/25/2025		
EC2025-0670	External Complaint	Police Oversight	6/23/2025	6/25/2025		
EC2025-0671	External Complaint	Police Oversight	6/25/2025	6/25/2025		

EC2025-0672	External Complaint	Police Oversight	6/24/2025	6/26/2025		
EC2025-0673	External Complaint	Police Oversight	6/23/2025	6/26/2025		
EC2025-0674	External Complaint	Police Oversight	6/20/2025	6/26/2025		
EC2025-0675	External Complaint	Police Oversight	6/23/2025	6/26/2025		
EC2025-0676	External Complaint	Police Oversight	6/25/2025	6/27/2025		
EC2025-0677	External Complaint	Police Oversight	6/23/2025	6/27/2025		
EC2025-0678	External Complaint	Police Oversight	6/20/2025	6/27/2025		
EC2025-0679	External Complaint	Police Oversight	6/20/2025	6/30/2025		
EC2025-0680	External Complaint	Police Oversight	6/23/2025	7/1/2025		
EC2025-0681	External Complaint	Police Oversight	6/24/2025	7/1/2025		
EC2025-0682	External Complaint	Police Oversight	6/30/2025	7/1/2025		
EC2025-0683	External Complaint	Police Oversight	6/26/2025	7/2/2025		
EC2025-0584	External Complaint	Police Oversight	6/2/2025	6/2/2025	No Investigation Conducted	Sixty Day
EC2025-0586	External Complaint	Police Oversight	6/3/2025	6/3/2025	No Investigation Conducted	Non Employee
EC2025-0593	External Complaint	Police Oversight	6/2/2025	6/3/2025	No Investigation Conducted	Outside Agency
EC2025-0594	External Complaint	Police Oversight	6/2/2025	6/3/2025	No Investigation Conducted	No Violation BWC
EC2025-0595	External Complaint	Police Oversight	6/2/2025	6/4/2025	No Investigation Conducted	Third Party
EC2025-0598	External Complaint	Police Oversight	6/3/2025	6/3/2025	No Investigation Conducted	Guilt or Innocence
EC2025-0599	External Complaint	Police Oversight	6/3/2025	6/4/2025	No Investigation Conducted	Information Referred to Divisions

EC2025-0600	External Complaint	Police Oversight	6/2/2025	6/4/2025	No Investigation Conducted	Non Employee
EC2025-0601	External Complaint	Police Oversight	6/3/2025	6/4/2025	No Investigation Conducted	Information Referred to Divisions
EC2025-0602	External Complaint	Police Oversight	6/3/2025	6/4/2025	No Investigation Conducted	No Violation
EC2025-0603	External Complaint	Police Oversight	6/2/2025	6/4/2025	No Investigation Conducted	Information Referred to Divisions
EC2025-0604	External Complaint	Police Oversight	6/4/2025	6/5/2025	Divisional Investigation Citizen Impact	Improper Action
EC2025-0605	External Complaint	Police Oversight	6/4/2025	6/5/2025	No Investigation Conducted	Outside Agency
EC2025-0606	External Complaint	Police Oversight	6/5/2025	6/5/2025	No Investigation Conducted	More Information

Breakdown of Completed Cases:

- 11 cases classified as *Division Referral (DR)*
- 2 cases classified as *Control Number (CN)*
- 3 cases classified as *Administrative Inquiry*

Completed Cases Findings

- 1 case was listed as *Exonerated*
- 6 cases were listed as *Unfounded*
- 2 case was listed as *Not Sustained*
- 4 cases were listed as *Sustained*
- 3 cases were listed as *Complete*

Most Common Allegations:

- **Discourtesy/Unprofessionalism:** 8 occurrences
- **Improper or No Investigation:** 4 occurrences
- **Improper or No Action:** 4 occurrences
- **Unnecessary Use of Force:** 4 occurrences

This memorandum summarizes complaints received and reviewed in June 2025. For further details or questions, please refer to the following spreadsheet or contact the Office of Community Police Oversight.

External Administrative Complaints Received as of 07/02/2025 for Fiscal Year 2024-2025

	Oct		Nov		Dec		Jan		Feb		March		April		May		June		July		Aug		Sept	
Total External Complaints by Source	DPD	OCPO	DPD	OCPO	DPD	OCPO	DPD	OCPO	DPD	OCPO	DPD	OCPO	DPD	OCPO	DPD	OCPO	DPD	OCPO	DPD	OCPO	DPD	OCPO	DPD	OCPO
DPD Total	89	89	57	57	71	71	83	83	76	76	71	71	130	130	102	102	67	67	0	0	0	0	0	0
External Email	29	29	20	20	30	30	46	46	42	42	38	38	87	87	66	66	36	36						
External Fax			1	1																				
External Letter	5	5	6	6	2	2	3	3	3	3			5	5	2	2	4	4						
External Telephone																								
External Online Form	5	5	2	2	2	2	4	4	2	2	1	1			3	3	3	3						
External Walk-in DPD	50	50	28	28	37	37	30	30	29	29	32	32	38	38	31	31	24	24						
OCPO Total	29	29	22	22	25	25	39	39	43	43	19	19	23	23	14	14	23	23	0	0	0	0	0	0
External Email OCPO	9	9	11	11	13	13	17	17	14	14	3	3	9	9	8	8	9	9						
External Fax OCPO											1	1												
External Letter OCPO	1	1											1	1										
External Telephone OCPO									27	27														
External Online Form OCPO	19	19	9	9	12	12	21	21			12	12	10	10	4	4	10	10						
External Walk-in OCPO			2	2			1	1	2	2	3	3	3	3	2	2	4	4						
Grand Total	118	118	79	79	96	96	122	122	119	119	90	90	153	153	116	116	90	90	0	0	0	0	0	0
External Complaints Processed by Internal Affairs as of 07/02/2025																								
Divisional Investigations with Category	9	9	11	11	13	13	10	10	4	4	15	15	20	20	8	8	4	4	0	0	0	0	0	0
Discourtesy or Unprofessionalism			4	4	3	3	2	2	2	2	5	5	5	5			1	1						
Fail to Complete Reports					2	2	1	1																
Improper Action	8	8	4	4	7	7	5	5	2	2	10	10	12	12	6	6	2	2						
Improper Comments			2	2																				
Improper or No Investigation	1	1	1	1	1	1	2	2					3	3	2	2	1	1						
Internal Affairs Investigations and Category	4	4	3	3	5	5	8	8	3	3	8	8	4	4	0	0	0	0	0	0	0	0	0	0
Abuse of Authority																								
Adverse Conduct											2	2	1	1										
Dispatch/911 Violation																								
Discourtesy to Other Employees																								
Failed to Complete Report on Time																								
Failed to Secure Property																								
Harassment	1	1									1	1												
Illegal or Improper Search	1	1																						
Improper or False Arrest																								
Improper or No Investigation																								
Improper Release of Information																								
Incomplete or Erroneous Report							1	1																
Inquiry																								
Lost/Damaged Citizen Property																								
Mistreatment of Citizen							1	1			1	1												
Placed Citizen in Danger																								
Racial Profiling																								
Use of Force	1	1			2	2	2	2	1	1	4	4	3	3										
Improper Action or Comments	1	1	3	3	3	3	4	4	2	2														
Complaints Referred to the Public Integrity Unit	2		0		0		1		0		2		1	1										
Preliminary Investigation and Outcome	105	105	65	65	78	78	104	104	112	112	67	67	129	129	108	108	86	86	0	0	0	0	0	0
Did not meet criteria			1	1			4	4	7	7	2	2	5	5	3	3								
Duplicate Complaint	18	18	15	15	6	6	9	9	12	12	3	3	7	7	7	7								
Fail to Articulate	13	13	6	6	11	11	7	7	10	10	16	16	15	15	18	18	1	1						
Guilt or Innocence	4	4	3	3	2	2	6	6	3	3	3	3	7	7	9	9	2	2						
Information Only	16	16	10	10	12	12	24	24	19	19	12	12	38	38	22	22	7	7						
More Information	9	9	7	7	3	3	9	9	8	8	8	8	10	10	2	2	2	2						
Need Signature																								
No Violation	15	15	6	6	9	9	12	12	30	30	7	7	7	7	6	6	1	1						
No Violation BWC	18	18	6	6	14	14	14	14	9	9	6	6	16	16	20	20	1	1						
Non Employee	5	5	5	5	11	11	10	10	5	5	5	5	15	15	6	6	3	3						
Other (Outside Agency)	5	5	4	4	2	2	3	3	8	8	3	3	5	5	4	4	3	3						
Training Recommendation																								
Possible																								
Sixty Day					4	4	4	4	1	1	1	1	3	3	4	4	1	1						
Third Party	2	2	2	2	4	4	2	2			1	1	1	1	3	3	1	1						
Unknown Officer																								
OCPO Investigation																								
Recent EC's under review (as of 07/02/2025)															4	4	64	64						
Grand Totals	118	118	79	79	96	96	122	122	119	119	90	90	153	153	116	116	90	90	0	0	0	0	0	0

The Internal Affairs Division calculates monthly complaints

Inc: IA No	Inc: Incident type	Inc: Linked Case Number	Inc: Source	Inc: Occurred date	Inc: Received date	Inc: Completed date	Off: Badge/ID number	Off: Type	Alg: Allegation	Alg: Finding	Act: Action taken	Inc: Database row #
CN2024-222	Investigation	EC2024-1348	External	10/17/2024	12/6/2024	6/6/2025	12439	Sworn	Failed to contact Supervisor	Sustained	Documented Counseling	223661
CN2025-048	External Investigation	EC2025-0050	External	1/11/2025	1/15/2025	6/2/2025	11128	Sworn	Sleeping, Loafing On Duty	Not Sustained		225761
CN2025-051	Inquiry	EC2025-0109	External	1/29/2025	1/31/2025	6/12/2025	9910	Sworn	Administrative Inquiry	Complete		225789
CN2025-052	Inquiry	EC2025-0071	External	1/1/2025	1/2/2025	6/25/2025			Administrative Inquiry	Complete		225790
CN2025-057	Inquiry	EC2025-0088	External	1/13/2025	1/20/2025	6/24/2025	11661	Sworn	Administrative Inquiry	Complete		225838
CN2025-057	Inquiry	EC2025-0088	External	1/13/2025	1/20/2025	6/24/2025	11537	Sworn	Administrative Inquiry	Complete		225838
DR2025-025	Division Referral	EC2025-0251	External Walk-in DPD	3/5/2025	3/10/2025	6/9/2025	12677	Sworn	Improper or no investigation	Unfounded		227416
DR2025-025	Division Referral	EC2025-0251	External Walk-in DPD	3/5/2025	3/10/2025	6/9/2025	7746	Sworn	Improper or no investigation	Unfounded		227416
DR2025-032	Division Referral	EC2025-0343	External Online Form OPO	3/16/2025	4/4/2025	6/9/2025	12506	Sworn	Discourtesy/Unprofessionalism	Unfounded		227897
DR2025-032	Division Referral	EC2025-0343	External Online Form OPO	3/16/2025	4/4/2025	6/9/2025	12113	Sworn	Discourtesy/Unprofessionalism	Unfounded		227897
DR2025-032	Division Referral	EC2025-0343	External Online Form OPO	3/16/2025	4/4/2025	6/9/2025	11325	Sworn	Discourtesy/Unprofessionalism	Unfounded		227897
DR2025-032	Division Referral	EC2025-0343	External Online Form OPO	3/16/2025	4/4/2025	6/9/2025	12546	Sworn	Discourtesy/Unprofessionalism	Unfounded		227897
DR2025-032	Division Referral	EC2025-0343	External Online Form OPO	3/16/2025	4/4/2025	6/9/2025	12725	Sworn	Discourtesy/Unprofessionalism	Unfounded		227897
DR2025-032	Division Referral	EC2025-0343	External Online Form OPO	3/16/2025	4/4/2025	6/9/2025	11940	Sworn	Discourtesy/Unprofessionalism	Not Sustained		227897
DR2025-033	Division Referral	EC2025-0362	External Walk-in DPD	3/6/2025	4/7/2025	6/26/2025	8216	Sworn	Harassment	Unfounded		228091
DR2025-034	Division Referral	EC2025-0371	External Walk-in DPD	3/29/2025	4/9/2025	6/23/2025	10014	Sworn	Discourtesy/Unprofessionalism	Exonerated		228129
DR2025-035	Division Referral	EC2025-0382	External Walk-in DPD	3/25/2025	4/8/2025	6/11/2025	11645	Sworn	Inappropriate or Unnecessary Use of Force	Unfounded		228131
DR2025-035	Division Referral	EC2025-0382	External Walk-in DPD	3/25/2025	4/8/2025	6/11/2025	11666	Sworn	Inappropriate or Unnecessary Use of Force	Unfounded		228131
DR2025-035	Division Referral	EC2025-0382	External Walk-in DPD	3/25/2025	4/8/2025	6/11/2025	12313	Sworn	Inappropriate or Unnecessary Use of Force	Unfounded		228131
DR2025-035	Division Referral	EC2025-0382	External Walk-in DPD	3/25/2025	4/8/2025	6/11/2025	12298	Sworn	Inappropriate or Unnecessary Use of Force	Unfounded		228131
DR2025-036	Division Referral	EC2025-0364	External Online Form OPO	4/4/2025	4/5/2025	6/23/2025	10305	Sworn	Reckless Driving, Speeding	Sustained	Verbal Coaching	228436
DR2025-037	Division Referral	EC2025-0417	External Email	4/16/2025	4/21/2025	6/26/2025			Discourtesy/Unprofessionalism	Unfounded		228437
DR2025-038	Division Referral	EC2025-0367	External Walk-in DPD	3/28/2025	4/1/2025	6/9/2025	11155	Sworn	Improper or no investigation	Sustained	Advice & Counseling	228442
DR2025-045	Division Referral	EC2025-0434	External Online Form OPO	4/16/2025	4/21/2025	6/9/2025	10837	Sworn	Improper or No Action	Unfounded		228586
DR2025-045	Division Referral	EC2025-0434	External Online Form OPO	4/16/2025	4/21/2025	6/9/2025	10837	Sworn	Dress Code Violation	Unfounded		228586
DR2025-046	Division Referral	EC2025-0449	External Email	4/10/2025	4/22/2025	6/9/2025	9134	Sworn	Improper or no investigation	Unfounded		228708
DR2025-048	Division Referral	EC2025-0459	External Email	4/22/2025	4/23/2025	6/10/2025	10544	Sworn	Body worn camera policy violation	Sustained	Documented Counseling	228752

Monthly Arrest (Highest Charge) by Council District, Race, Sex and Zip Code: July 2025

NIBRS Crime	CD 1	CD 2	CD 3	CD 4	CD 5	CD 6	CD 7	CD 8	CD 9	CD 10	CD 11	CD 12	CD 13	CD 14	Out/City	Total
AGG ASSAULT - FV	2	3	2	4	3	6	6	4	3	6	2	1	3	2	1	48
AGG ASSAULT - NFV	7	7	5	3	3	9	4	3	3	2	4			2	2	54
ALL OTHER LARCENY	2	1	1		1	3	2	2	1				3			16
ALL OTHER OFFENSES	10	22	10	8	10	86	22	10	7	14	5	2	8	16		230
APOWW	29	71	18	18	17	44	40	26	20	19	26	13	16	46	1	404
ARSON		2								1						3
BURGLARY-BUSINESS		1	1	1	2	2	2	1						1		11
BURGLARY-RESIDENCE	1	1	1			2			1	1	1	1		2		11
COUNTERFEITING / FORGERY													1			1
DESTRUCTION/ DAMAGE/ VANDALISM OF PROPERTY		5	1	1	1		1			2			2	2		15
DISORDERLY CONDUCT	2	8				2	4	1	2	3	2		3	10		37
DRUG EQUIPMENT VIOLATIONS	1	10	1	2	4	9	3		1	5			3	2		41
DRUG/ NARCOTIC VIOLATIONS	15	33	16	28	20	48	57	14	10	25	8	3	6	13	3	299
DUI	14	21	8	4	8	15	4	1	6	4	4	2	12	12	5	120
FALSE PRETENSES/ SWINDLE/ CONFIDENCE GAME	4	3	2	4	2	5	4		2	3	2	1	1	6	1	40
FONDLING	2			1	1	1										5
IDENTITY THEFT	1	4	2	2		4	1	1	1				1			17
INTIMIDATION	3	2	6	3	2	5	10	4	4	4	2	3	1	2		51
KIDNAPPING/ ABDUCTION					1						1					2
LIQUOR LAW VIOLATIONS														1		1
NEGLIGENT MANSLAUGHTER															1	1
PROSTITUTION		1				17	5									23
PUBLIC INTOXICATION	5	38	3	5	2	11	7	6	7		2		2	11		99
ROBBERY-BUSINESS			4		2	1			1				1	2		11
ROBBERY-INDIVIDUAL		8			1	1				1			1	1		13
SHOPLIFTING		2	2			3	1	1	5	1	1	2	10	7		35
SIMPLE ASSAULT	21	57	23	26	22	31	40	40	20	30	29	16	18	39	1	413
STOLEN PROPERTY OFFENSES		8	2	5	8	7	8	3	2	4	1		4	3		55
THEFT FROM MOTOR VEHICLE	1	4		1		4	3			1	3		1	3		21
TRAF VIO -RECKLESS DRIVING						1				2					1	4
TRAFFIC VIOLATION - HAZARDOUS	1	3	6		1	13		1		2	1				3	31
TRAFFIC VIOLATION - NON HAZARDOUS		3	4	5		22	5	2	1	2		1		5		50
TRESPASS OF REAL PROPERTY	6	17	19	7	9	5	4	8	2	14	5	3	1	24		124
UUMV										1						1
WARRANT DALLAS PD (AGG ASSAULT - FV)		3	2	1				1				1			1	9
WARRANT DALLAS PD (AGG ASSAULT - NFV)	1	1				1	1	2						1	1	8

Monthly Arrest (Highest Charge) by Council District, Race, Sex and Zip Code: July 2025

NIBRS Crime	CD 1	CD 2	CD 3	CD 4	CD 5	CD 6	CD 7	CD 8	CD 9	CD 10	CD 11	CD 12	CD 13	CD 14	Out/City	Total
WARRANT DALLAS PD (AGG ROBBERY - BUSINESS)			1			1										2
WARRANT DALLAS PD (AGG ROBBERY - INDIVIDUAL)		1	2	1		1	4			1			1	2	1	14
WARRANT DALLAS PD (ALIAS/CAPIAS)	16	26	16	16	7	28	20	10	7	13	4	2	8	21		194
WARRANT DALLAS PD (ANIMAL CRUELTY)		1	1					1		1						4
WARRANT DALLAS PD (ASSAULT - FV)	2	4	2	2			4		1	6	1				3	25
WARRANT DALLAS PD (ASSAULT - NFV)			2		1		2			1				1		7
WARRANT DALLAS PD (ASSAULT (AGG) SBI-TRAFFIC-RECKLESS DRIVING)															1	1
WARRANT DALLAS PD (ASSIST/PROMOTE PROSTITUTION)										1					1	2
WARRANT DALLAS PD (BURGLARY - BUSINESS)						1										1
WARRANT DALLAS PD (BURGLARY - RESIDENCE)		1							2							3
WARRANT DALLAS PD (CRIMINAL MISCHIEF)	1					1		2						1		5
WARRANT DALLAS PD (CRIMINAL TRESPASS)				1						1						2
WARRANT DALLAS PD (DEADLY CONDUCT)	1					1		1						1		4
WARRANT DALLAS PD (DISORDERLY CONDUCT)														1		1
WARRANT DALLAS PD (DRUG/NARCOTICS VIOLATIONS)				2			1	2								5
WARRANT DALLAS PD (EVADING)				1												1
WARRANT DALLAS PD (FRAUD)(CREDIT CARD/ATM FRAUD)						2										2
WARRANT DALLAS PD (INTIMIDATION)											1					1
WARRANT DALLAS PD (KIDNAPPING)															1	1
WARRANT DALLAS PD (MURDER)				2	1										2	5
WARRANT DALLAS PD (OTHERS)	1	1	2			2	1	2					2	2	4	17
WARRANT DALLAS PD (PUBLIC INTOXICATION)	1													1		2
WARRANT DALLAS PD (RAPE)		2	2				2	1							2	9
WARRANT DALLAS PD (ROBBERY - INDIVIDUAL)		1		1	1			1								4
WARRANT DALLAS PD (SEX OFFENSE - INDECENT CONDUCT)		2														2
WARRANT DALLAS PD (SODOMY)							1			1						2
WARRANT DALLAS PD (THEFT - SHOPLIFT)	1			1	1		1		1			1				6
WARRANT DALLAS PD (THEFT OTHER)		1		2	1	1		1								6
WARRANT DALLAS PD (TRAFFIC FATALITY)		1														1
WARRANT DALLAS PD (TRAFFIC VIOLATION - OTHER THAN ALIAS OR CAPIAS)										1						1
WARRANT DALLAS PD (VIOL BOND/PROTECTIVE ORDER)							1	1	1					1	1	5
WARRANT DALLAS PD (WEAPONS)						1									1	2
WARRANT HOLD (FEDERAL AGENCY)			1													1

Monthly Arrest (Highest Charge) by Council District, Race, Sex
and Zip Code: July 2025

NIBRS Crime	CD 1	CD 2	CD 3	CD 4	CD 5	CD 6	CD 7	CD 8	CD 9	CD 10	CD 11	CD 12	CD 13	CD 14	Out/City	Total
WARRANT HOLD (NOT A DPD WARRANT)	27	88	42	62	34	72	89	45	18	45	21	12	18	38	12	623
WEAPON LAW VIOLATIONS	7	9	5	8	7	9	8	15	5	6	1	1		6	2	89
Total	185	477	215	228	173	478	368	213	134	224	127	65	127	288	52	3354

Monthly Arrest (Highest Charge) by Council District, Race, Sex
and Zip Code: July 2025

Race	Count	Sex	Count	Council District	Count	Zip Code	Top 30 Count
	1		1	CD 1	185	75220	231
American Indian or Alaska Native	7	Female	950	CD 2	477	75243	187
Asian	31	Male	2403	CD 3	215	75215	170
Black	1737	Total	3354	CD 4	228	75217	169
Hispanic or Latino	970			CD 5	173	75216	166
Middle Eastern	6			CD 6	478	75211	142
Native Hawaiian/Pacific Islander	3			CD 7	368	75241	125
Unknown	2			CD 8	213	75228	121
White	597			CD 9	134	75201	112
Total	3354			CD 10	224	75226	108
				CD 11	127	75227	107
				CD 12	65	75202	105
				CD 13	127	75229	105
				CD 14	288	75231	88
				Out/City	52	75237	84
				Total	3354	75204	81
						75210	81
						75235	77
						75208	76
						75212	74
						75214	74
						75219	68
						75232	58
						75240	58
						75203	56
						75224	51
						75206	50
						75238	49
						75207	42
						75223	40
						Total	3354

Monthly Arrest (Highest Charge) by Council District, Race, Sex and Zip Code: July 2025

Arrest (Highest Charge)Type by Race										
NIBRS Crime		American Indian or Alaska Native	Asian	Black	Hispanic or Latino	Middle Eastern	Native Hawaiian/Pacific Islander	Unknown	White	Total
AGG ASSAULT - FV	0	0	1	27	16	0	0	0	4	48
AGG ASSAULT - NFV	0	0	1	30	18	0	0	0	5	54
ALL OTHER LARCENY	0	0	0	5	5	0	0	0	6	16
ALL OTHER OFFENSES	0	0	5	124	65	0	0	0	36	230
APOWW	1	0	4	151	92	3	1	0	152	404
ARSON	0	0	1	1	1	0	0	0	0	3
BURGLARY-BUSINESS	0	0	0	7	3	0	0	0	1	11
BURGLARY-RESIDENCE	0	0	0	4	6	0	0	0	1	11
COUNTERFEITING / FORGERY	0	0	0	0	0	0	0	0	1	1
DESTRUCTION/ DAMAGE/ VANDALISM OF PROPERTY	0	1	0	8	0	0	0	0	6	15
DISORDERLY CONDUCT	0	0	0	22	5	0	0	0	10	37
DRUG EQUIPMENT VIOLATIONS	0	0	1	15	15	1	0	0	9	41
DRUG/ NARCOTIC VIOLATIONS	0	0	1	158	95	0	0	0	45	299
DUI	0	1	1	23	76	0	0	0	19	120
FALSE PRETENSES/ SWINDLE/ CONFIDENCE GAME	0	0	1	22	14	0	0	0	3	40
FONDLING	0	0	0	1	3	0	0	0	1	5
IDENTITY THEFT	0	0	0	11	5	0	0	0	1	17
INTIMIDATION	0	0	0	27	14	0	0	0	10	51
KIDNAPPING/ ABDUCTION	0	0	0	0	1	0	0	0	1	2
LIQUOR LAW VIOLATIONS	0	0	0	0	1	0	0	0	0	1
NEGLIGENT MANSLAUGHTER	0	0	0	0	1	0	0	0	0	1
PROSTITUTION	0	0	0	17	3	0	0	0	3	23
PUBLIC INTOXICATION	0	0	2	37	38	0	0	0	22	99
ROBBERY-BUSINESS	0	0	0	7	4	0	0	0	0	11
ROBBERY-INDIVIDUAL	0	0	0	4	7	0	0	0	2	13
SHOPLIFTING	0	1	1	18	6	0	0	0	9	35
SIMPLE ASSAULT	0	0	2	208	136	1	1	0	65	413
STOLEN PROPERTY OFFENSES	0	0	0	28	16	0	0	0	11	55
THEFT FROM MOTOR VEHICLE	0	0	0	12	8	0	0	0	1	21
TRAF VIO -RECKLESS DRIVING	0	0	1	0	2	0	1	0	0	4
TRAFFIC VIOLATION - HAZARDOUS	0	0	0	15	11	0	0	0	5	31
TRAFFIC VIOLATION - NON HAZARDOUS	0	0	2	34	14	0	0	0	0	50

Monthly Arrest (Highest Charge) by Council District, Race, Sex and Zip Code: July 2025

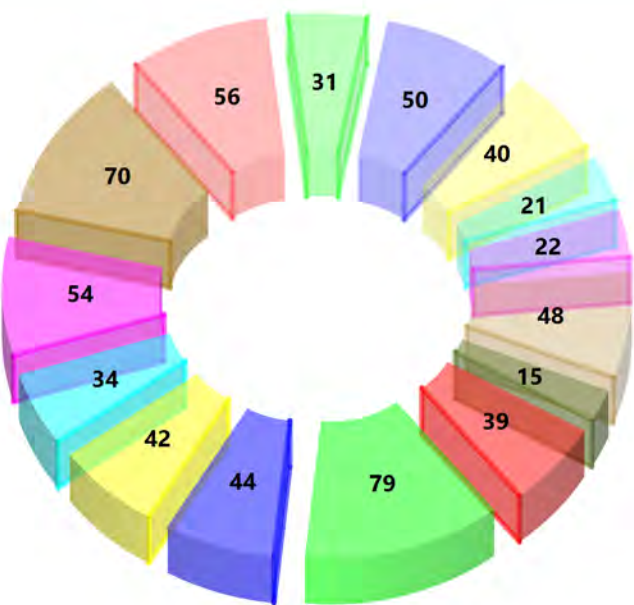
Arrest (Highest Charge)Type by Race										
NIBRS Crime		American Indian or Alaska Native	Asian	Black	Hispanic or Latino	Middle Eastern	Native Hawaiian/Pacific Islander	Unknown	White	Total
TRESPASS OF REAL PROPERTY	0	1	1	65	28	1	0	1	27	124
UUMV	0	0	0	1	0	0	0	0	0	1
WARRANT DALLAS PD (AGG ASSAULT - FV)	0	0	0	4	4	0	0	0	1	9
WARRANT DALLAS PD (AGG ASSAULT - NFV)	0	0	0	5	3	0	0	0	0	8
WARRANT DALLAS PD (AGG ROBBERY - BUSINESS)	0	0	0	1	1	0	0	0	0	2
WARRANT DALLAS PD (AGG ROBBERY - INDIVIDUAL)	0	0	0	9	3	0	0	0	2	14
WARRANT DALLAS PD (ALIAS/CAPIAS)	0	0	3	120	48	0	0	0	23	194
WARRANT DALLAS PD (ANIMAL CRUELTY)	0	0	0	3	0	0	0	0	1	4
WARRANT DALLAS PD (ASSAULT - FV)	0	0	0	14	10	0	0	0	1	25
WARRANT DALLAS PD (ASSAULT - NFV)	0	0	0	4	2	0	0	0	1	7
WARRANT DALLAS PD (ASSAULT (AGG) SBI- TRAFFIC-RECKLESS DRIVING	0	0	0	0	0	0	0	0	1	1
WARRANT DALLAS PD (ASSIST/PROMOTE PROSTITUTION)	0	0	0	2	0	0	0	0	0	2
WARRANT DALLAS PD (BURGLARY - BUSINESS)	0	0	0	1	0	0	0	0	0	1
WARRANT DALLAS PD (BURGLARY - RESIDENCE)	0	0	0	1	2	0	0	0	0	3
WARRANT DALLAS PD (CRIMINAL MISCHIEF)	0	0	0	3	0	0	0	0	2	5
WARRANT DALLAS PD (CRIMINAL TRESPASS)	0	0	0	1	0	0	0	0	1	2
WARRANT DALLAS PD (DEADLY CONDUCT)	0	0	0	2	1	0	0	0	1	4
WARRANT DALLAS PD (DISORDERLY CONDUCT)	0	0	0	0	1	0	0	0	0	1
WARRANT DALLAS PD (DRUG/NARCOTICS VIOLATIONS)	0	0	0	5	0	0	0	0	0	5
WARRANT DALLAS PD (EVADING)	0	0	0	1	0	0	0	0	0	1
WARRANT DALLAS PD (FRAUD)(CREDIT CARD/ATM FRAUD)	0	0	0	2	0	0	0	0	0	2
WARRANT DALLAS PD (INTIMIDATION)	0	0	0	0	1	0	0	0	0	1
WARRANT DALLAS PD (KIDNAPPING)	0	0	0	0	0	0	0	0	1	1
WARRANT DALLAS PD (MURDER)	0	0	0	3	2	0	0	0	0	5
WARRANT DALLAS PD (OTHERS)	0	1	0	8	5	0	0	0	3	17
WARRANT DALLAS PD (PUBLIC INTOXICATION)	0	0	0	1	1	0	0	0	0	2
WARRANT DALLAS PD (RAPE)	0	0	0	5	4	0	0	0	0	9
WARRANT DALLAS PD (ROBBERY - INDIVIDUAL)	0	0	0	2	2	0	0	0	0	4
WARRANT DALLAS PD (SEX OFFENSE - INDECENT CONDUCT)	0	0	0	2	0	0	0	0	0	2
WARRANT DALLAS PD (SODOMY)	0	0	0	1	0	0	0	0	1	2
WARRANT DALLAS PD (THEFT - SHOPLIFT)	0	0	0	3	3	0	0	0	0	6

Monthly Arrest (Highest Charge) by Council District, Race, Sex and Zip Code: July 2025

Arrest (Highest Charge)Type by Race										
NIBRS Crime		American Indian or Alaska Native	Asian	Black	Hispanic or Latino	Middle Eastern	Native Hawaiian/Pacific Islander	Unknown	White	Total
WARRANT DALLAS PD (THEFT OTHER)	0	0	0	2	3	0	0	0	1	6
WARRANT DALLAS PD (TRAFFIC FATALITY)	0	0	0	0	1	0	0	0	0	1
WARRANT DALLAS PD (TRAFFIC VIOLATION - OTHER THAN ALIAS OR CAPIAS)	0	0	0	1	0	0	0	0	0	1
WARRANT DALLAS PD (VIOL BOND/PROTECTIVE ORDER)	0	0	1	3	0	0	0	0	1	5
WARRANT DALLAS PD (WEAPONS)	0	0	0	2	0	0	0	0	0	2
WARRANT HOLD (FEDERAL AGENCY)	0	0	0	1	0	0	0	0	0	1
WARRANT HOLD (NOT A DPD WARRANT)	0	2	2	377	145	0	0	1	96	623
WEAPON LAW VIOLATIONS	0	0	0	66	19	0	0	0	4	89
Total	1	7	31	1737	970	6	3	2	597	3354

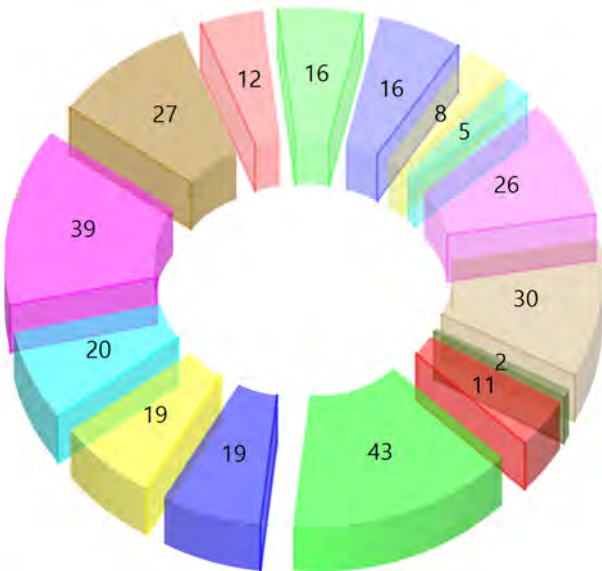
Monthly Category Arrest (Highest Charge), Arrest by Misdemeanor and Felony, and Behavior Health Incidents
July 2025

Person Category Arrest



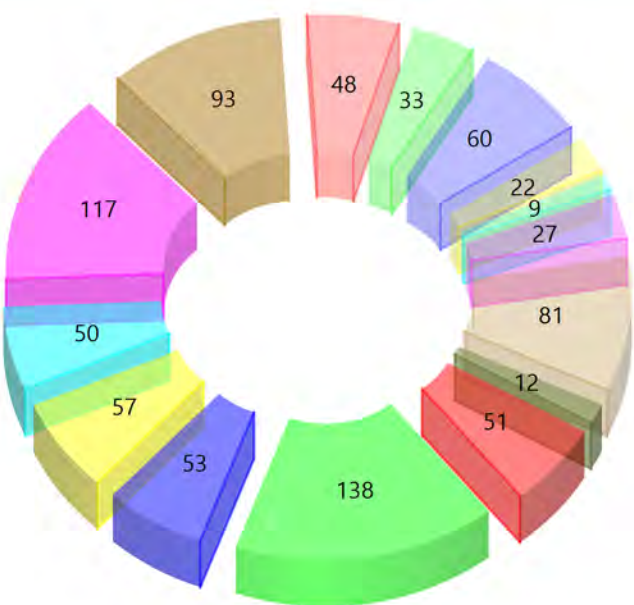
PERSON - D1 PERSON - D2 PERSON - D3 PERSON - D4 PERSON - D5 PERSON - D6 PERSON - D7 PERSON - D8 PERSON - D9 PERSON - D10 PERSON - D11 PERSON - D12 PERSON - D13 PERSON - D14 PERSON - OutCity

Property Category Arrest



PROPERTY - D1 PROPERTY - D2 PROPERTY - D3 PROPERTY - D4 PROPERTY - D5 PROPERTY - D6 PROPERTY - D7 PROPERTY - D8 PROPERTY - D9 PROPERTY - D10 PROPERTY - D11 PROPERTY - D12 PROPERTY - D13 PROPERTY - D14 PROPERTY - OutCity

SOCIETY CATEGORY ARREST



SOCIETY - D1 SOCIETY - D2 SOCIETY - D3 SOCIETY - D4 SOCIETY - D5 SOCIETY - D6 SOCIETY - D7 SOCIETY - D8 SOCIETY - D9 SOCIETY - D10 SOCIETY - D11 SOCIETY - D12 SOCIETY - D13 SOCIETY - D14 SOCIETY - OutCity

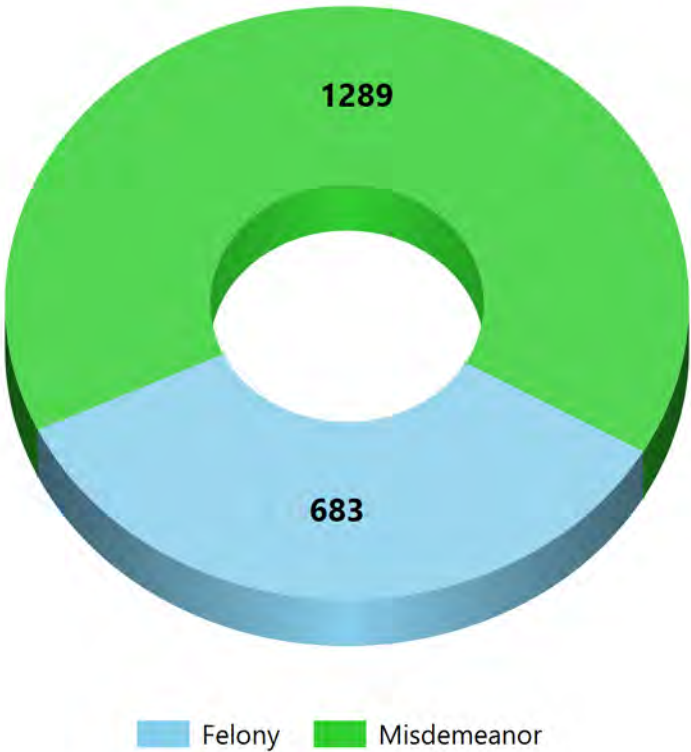
PERSON, PROPERTY OR SOCIETY



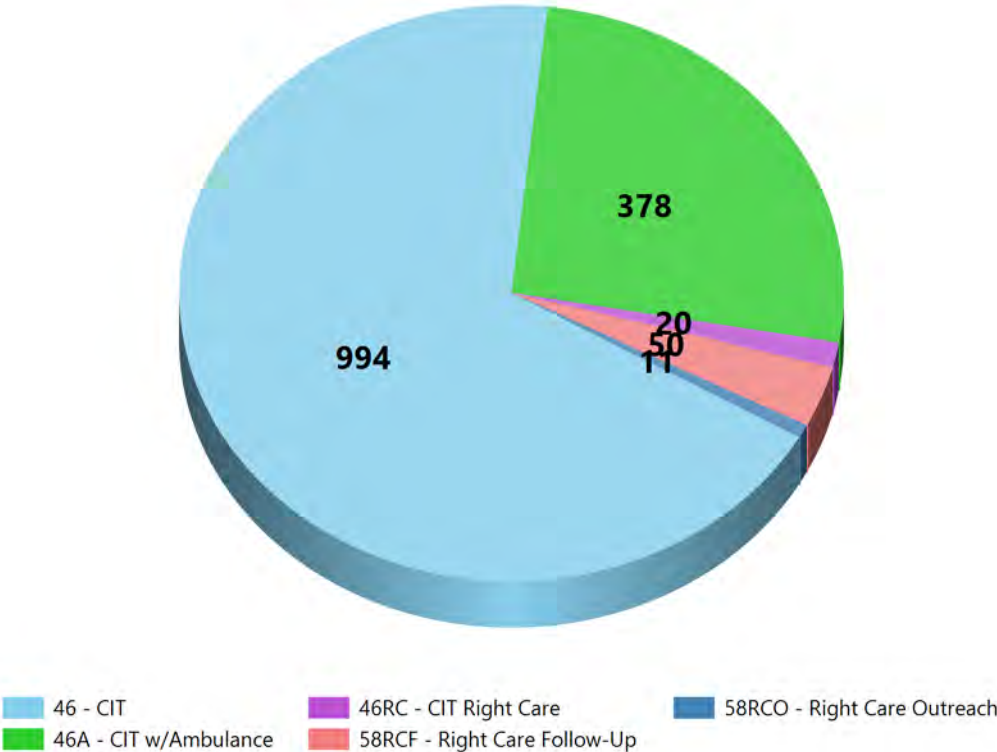
PERSON, PROPERTY, OR SOCIETY - D1 PERSON, PROPERTY, OR SOCIETY - D2 PERSON, PROPERTY, OR SOCIETY - D3 PERSON, PROPERTY, OR SOCIETY - D4 PERSON, PROPERTY, OR SOCIETY - D5 PERSON, PROPERTY, OR SOCIETY - D6 PERSON, PROPERTY, OR SOCIETY - D7 PERSON, PROPERTY, OR SOCIETY - D8 PERSON, PROPERTY, OR SOCIETY - D9 PERSON, PROPERTY, OR SOCIETY - D10 PERSON, PROPERTY, OR SOCIETY - D11 PERSON, PROPERTY, OR SOCIETY - D12 PERSON, PROPERTY, OR SOCIETY - D13 PERSON, PROPERTY, OR SOCIETY - D14 PERSON, PROPERTY, OR SOCIETY - OutCity

Monthly Category Arrest (Highest Charge), Arrest by Misdemeanor and Felony, and Behavior Health Incidents
July 2025

Arrest by Misdemeanor and Felony



Behavioral Health Incidents



CPOB - Crime Trend Report

Year Comparisons and YTD: January 1 - July 31

Severity	SUB Category	Crime Comp Stat	2022	2023	Cnt Diff	%Chg	2024	Cnt Diff	%Chg	YTD	YTDLY	Cnt Diff	%Chg
Violent	Agg Assault Sub-Total	AGG ASSAULT - FV	1912	1668	-244	-12.76%	1670	2	0.12%	915	971	-56	-5.77%
		AGG ASSAULT - NFV	5810	4745	-1065	-18.33%	4256	-489	-10.31%	2120	2522	-402	-15.94%
		Total	7722	6413	-1309	-16.95%	5926	-487	-7.59%	3035	3493	-458	-13.11%
	Homicide Sub-Total	MURDER & NONNEGLIGENT MANSLAUGHTER	215	248	33	15.35%	184	-64	-25.81%	76	125	-49	-39.20%
		Total	215	248	33	15.35%	184	-64	-25.81%	76	125	-49	-39.20%
	Robbery Sub-Total	ROBBERY-BUSINESS	461	451	-10	-2.17%	470	19	4.21%	264	307	-43	-14.01%
		ROBBERY-INDIVIDUAL	2072	1886	-186	-8.98%	1794	-92	-4.88%	904	1027	-123	-11.98%
		Total	2533	2337	-196	-7.74%	2264	-73	-3.12%	1168	1334	-166	-12.44%
	Sex Offense Sub-Total	FONDLING	271	280	9	3.32%	267	-13	-4.64%	147	166	-19	-11.45%
		INCEST	3	2	-1	-33.33%	2	0	0.00%	1	1	0	0.00%
		RAPE	399	396	-3	-0.75%	293	-103	-26.01%	127	170	-43	-25.29%
		SEXUAL ASSAULT WITH AN OBJECT	50	60	10	20.00%	69	9	15.00%	29	46	-17	-36.96%
		SODOMY	107	124	17	15.89%	97	-27	-21.77%	57	51	6	11.76%
		STATUTORY RAPE	0	1	1	NC	0	-1	-100.00%	0	0	0	NC
		Total	830	863	33	3.98%	728	-135	-15.64%	361	434	-73	-16.82%
	Violent		11300	9861	-1439	-12.73%	9102	-759	-7.70%	4640	5386	-746	-13.85%
Non-Violent	Burglary Sub-Total	BURGLARY-BUSINESS	3613	3675	62	1.72%	3863	188	5.12%	1811	2259	-448	-19.83%
		BURGLARY-RESIDENCE	3117	2529	-588	-18.86%	2149	-380	-15.03%	1231	1277	-46	-3.60%
		Total	6730	6204	-526	-7.82%	6012	-192	-3.09%	3042	3536	-494	-13.97%
	Theft Sub-Total	BMV	19604	17415	-2189	-11.17%	13516	-3899	-22.39%	7457	8271	-814	-9.84%
		OTHER THEFT	8330	8682	352	4.23%	8245	-437	-5.03%	4011	4866	-855	-17.57%
		SHOPLIFTING	1604	2653	1049	65.40%	3002	349	13.15%	2075	1823	252	13.82%
		Total	29538	28750	-788	-2.67%	24763	-3987	-13.87%	13543	14960	-1417	-9.47%
	UUMV Sub-Total	UUMV	13409	18610	5201	38.79%	14584	-4026	-21.63%	6897	9075	-2178	-24.00%
		Total	13409	18610	5201	38.79%	14584	-4026	-21.63%	6897	9075	-2178	-24.00%
	Non-Violent		49677	53564	3887	7.82%	45359	-8205	-15.32%	23482	27571	-4089	-14.83%
Total			60977	63425	2448	4.01%	54461	-8964	-14.13%	28122	32957	-4835	-14.67%

2020 CENSUS
DALLAS COUNCIL DISTRICT

DISTRICT	POP2020	Hispanic	P2WhiteAlone	P2BlackAlone	P2AmIndAlone	P2AsianAlone	P2HawPacAlone	P2OtherRaceAlone	P2TwoOrMoreRaces	Tot_Male	JuvMales	Male_18_19	Male 20-29	Male 30-39	Male 40-49	Male 50-59	Male 60-69	Male 70-79	Male 80 Plus	Tot_Female	JuvFemales	Female_18_19	Female 20-29	Female 30-39	Female 40-49	Female 50-59	Female 60-69	Female 70-79	Female 80 Plus
D1	77916	56981	13400	5369	249	587	20	188	1122	39611	9532	1092	6149	6428	5320	4898	3877	1682	633	38305	9228	1128	5951	6080	4988	4442	3590	1982	916
D2	95419	42969	29704	14290	262	5056	39	381	2718	50579	7471	877	12825	11434	6439	5766	3796	1475	496	44840	7036	808	13421	8939	4931	4274	3055	1559	817
D3	96451	47909	8135	36319	180	1787	46	316	1759	45752	13083	1757	7138	6265	5754	5132	3789	2070	764	50699	12727	1921	7590	6857	6724	5786	4719	3027	1348
D4	89916	45854	3350	38357	143	452	16	418	1326	43947	12770	1347	6310	5929	5344	5171	4051	2075	950	45969	12509	1378	6469	6053	5381	5079	4365	2868	1867
D5	81942	64771	4386	11575	144	159	17	205	685	41617	12750	1564	6489	5359	5334	4755	3374	1485	507	40325	12022	1459	5818	5174	5457	4503	3464	1696	732
D6	87191	59136	11609	12798	151	2090	20	296	1091	46172	11970	1423	8526	8266	6200	4933	3017	1320	517	41019	11017	1155	7579	6868	5189	4091	2848	1544	728
D7	96173	45154	8831	39099	242	872	18	333	1624	47069	13434	1451	6805	7034	5929	5556	4360	1876	624	49104	13100	1374	7020	7265	6230	5923	4717	2404	1071
D8	100474	44275	6200	47622	182	344	26	270	1555	48128	16419	1639	6919	6694	5760	4778	3506	1759	654	52346	15649	1602	7426	7789	6648	5537	4113	2496	1086
D9	90023	35362	39527	9625	265	2152	44	359	2689	44227	10849	1031	5811	7241	6049	5628	4478	2132	1008	45792	10397	861	6053	7209	6120	5676	4981	2751	1744
D10	98464	20480	35728	32230	186	6183	36	385	3236	48050	12921	1055	6701	8351	6565	5001	4134	2224	1098	50414	12228	1019	7419	8684	6706	5292	4572	2713	1781
D11	93975	30883	39762	14605	194	5062	48	476	2945	46171	9267	896	8404	8578	5904	4913	4141	2603	1465	47804	8955	842	8721	7963	5796	5189	4704	3387	2247
D12	98347	19305	44267	19936	231	9918	45	592	4053	47384	9577	884	9359	8528	6100	5033	4276	2545	1082	50963	9428	884	9267	8999	6520	6034	5277	3025	1529
D13	91161	22776	50375	8338	170	6461	34	256	2751	45231	10144	992	5947	6495	5693	6193	5068	3020	1679	45930	9764	981	6011	5996	5637	5862	5362	3529	2788
D14	106927	15319	71119	8601	334	6697	49	520	4288	54023	5188	295	15263	13691	6513	5892	4345	2021	815	52904	5238	349	17427	12177	5271	4933	4030	2189	1290
City	1304379	551174	366393	298764	2933	47820	458	4995	31842	647961	155375	16303	112646	110293	82904	73649	56212	28287	12292	656414	149298	15761	116172	106053	81598	72621	59797	35170	19944

NIBRS FORMAT

Group	Crime Against	NIBRS Crime Category	NIBRS Crime	NIBRS Code
A	PERSON	ASSAULT OFFENSES	AGG ASSAULT - FV	13A
			AGG ASSAULT - NFV	13A
			INTIMIDATION	13C
			SIMPLE ASSAULT	13B
		HOMICIDE OFFENSES	JUSTIFIABLE HOMICIDE	09C
			MURDER & NONNEGLIGENT MANSLAUGHTER	09A
			NEGLIGENT MANSLAUGHTER	09B
		HUMAN TRAFFICKING	HUMAN TRAFFICKING, COMMERCIAL SEX ACTS	64A
			HUMAN TRAFFICKING, INVOLUNTARY SERVITUDE	64B
		KIDNAPPING/ ABDUCTION	KIDNAPPING/ ABDUCTION	100
		SEX OFFENSES	INCEST	36A
			SEXUAL ASSAULT WITH AN OBJECT	11C
			STATUTORY RAPE	36B
		SEX OFFENSES, FORCIBLE	FONDLING	11D
			RAPE	11A
			SODOMY	11B
	PROPERTY	ARSON	ARSON	200
		BRIBERY	BRIBERY	510
		BURGLARY/ BREAKING & ENTERING	BURGLARY/ BREAKING & ENTERING	220
			BURGLARY-BUSINESS	220
			BURGLARY-RESIDENCE	220
		COUNTERFEITING / FORGERY	COUNTERFEITING / FORGERY	250
		DESTRUCTION/ DAMAGE/ VANDALISM OF PROPERTY	DESTRUCTION/ DAMAGE/ VANDALISM OF PROPERTY	290
		EMBEZZELMENT	EMBEZZELMENT	270
		EXTORTION/ BLACKMAIL	EXTORTION/ BLACKMAIL	210
		FRAUD OFFENSES	CREDIT CARD/ ATM FRAUD	26B
			FALSE PRETENSES/ SWINDLE/ CONFIDENCE GAME	26A
			HACKING/COMPUTER INVASION	26G
			IDENTITY THEFT	26F
			IMPERSONATION	26C
			WELFARE FRAUD	26D
			WIRE FRAUD	26E
			ALL OTHER LARCENY	23H
		LARCENY/ THEFT OFFENSES	POCKET-PICKING	23A

Group	Crime Against	NIBRS Crime Category	NIBRS Crime	NIBRS Code
A	PROPERTY	LARCENY/ THEFT OFFENSES	PURSE-SNATCHING	23B
			SHOPLIFTING	23C
			THEFT FROM MOTOR VEHICLE	23F
			THEFT OF BUILDING	23D
			THEFT OF COIN-OPERATED MACHINE OR DEVICE	23E
			THEFT OF MOTOR VEHICLE PARTS OR ACCESSORIES	23G
		MOTOR VEHICLE THEFT	UUMV	240
		ROBBERY	ROBBERY	120
			ROBBERY-BUSINESS	120
			ROBBERY-INDIVIDUAL	120
		STOLEN PROPERTY OFFENSES	STOLEN PROPERTY OFFENSES	280
	SOCIETY	ANIMAL OFFENSES	ANIMAL CRUELTY	720
		DRUG/ NARCOTIC VIOLATIONS	DRUG EQUIPMENT VIOLATIONS	35B
			DRUG/ NARCOTIC VIOLATIONS	35A
		GAMBLING OFFENSES	BETTING/ WAGERING	39A
			GAMBLING EQUIPMENT VIOLATIONS	39C
			OPERATING/ PROMOTING/ ASSISTING GAMBLING	39B
		PORNOGRAPHY/ OBSCENE MATERIAL	PORNOGRAPHY/ OBSCENE MATERIAL	370
		PROSTITUTION OFFENSES	ASSISTING OR PROMOTING PROSTITUTION	40B
			PROSTITUTION	40A
			PURCHASING PROSTITUTION	40C
		WEAPON LAW VIOLATIONS	WEAPON LAW VIOLATIONS	520
B	NOT A CRIME	RUNAWAY	RUNAWAY	90I
	PERSON, PROPERTY, OR SOCIETY	ALL OTHER OFFENSES	ALL OTHER OFFENSES	90Z
	SOCIETY	CURFEW/ LOITERING/ VAGRANCY VIOLATIONS	CURFEW/ LOITERING/ VAGRANCY VIOLATIONS	90B
		DISORDERLY CONDUCT	DISORDERLY CONDUCT	90C
		DRIVING UNDER THE INFLUENCE	DUI	90D
		DRUNKENNESS	DRUNKENNESS	90E
		FAMILY OFFENSES, NONVIOLENT	FAMILY OFFENSES, NONVIOLENT	90F
		LIQUOR LAW VIOLATIONS	LIQUOR LAW VIOLATIONS	90G
		PEEPING TOM	PEEPING TOM	90H
		TRESPASS OF REAL PROPERTY	TRESPASS OF REAL PROPERTY	90J
C	MISCELLANEOUS	MISCELLANEOUS	MISCELLANEOUS	999



Monthly CIT- CALLS by Council District July 2025

Address	D1	D2	D3	D4	D5	D6	D7	D8	D9	D10	D11	D12	D13	D14	Total
1818 Corsicana St	0	20	0	0	0	0	0	0	0	0	0	0	0	0	20
200 E Saner Ave	0	0	0	7	0	0	0	0	0	0	0	0	0	0	7
2310 Berwick Ave	0	0	0	7	0	0	0	0	0	0	0	0	0	0	7
1000 Commerce St	0	0	0	0	0	0	0	0	0	0	0	0	0	6	6
2642 Marfa Ave	0	0	0	6	0	0	0	0	0	0	0	0	0	0	6
3333 Edgewood St	0	0	0	0	0	0	5	0	0	0	0	0	0	0	5
3330 S Lancaster Rd	0	0	0	5	0	0	0	0	0	0	0	0	0	0	5
3827 Bowser Ave	0	0	0	0	0	0	0	0	0	0	0	0	0	5	5
2826 Prosperity Ave	0	0	0	5	0	0	0	0	0	0	0	0	0	0	5
205 S Lamar St	0	0	0	0	0	0	0	0	0	0	0	0	0	5	5
5302 Harry Hines Blvd	0	5	0	0	0	0	0	0	0	0	0	0	0	0	5
5550 Harvest Hill Rd	0	0	0	0	0	0	0	0	0	0	0	0	5	0	5
6414 Rock Canyon Cir	0	0	5	0	0	0	0	0	0	0	0	0	0	0	5
8320 Park Ln	0	0	0	0	0	0	0	0	0	0	0	0	5	0	5
5300 University Hills Blvd	0	0	4	0	0	0	0	0	0	0	0	0	0	0	4
5411 Stratton Dr	0	0	4	0	0	0	0	0	0	0	0	0	0	0	4
10229 Teagarden Rd	0	0	0	0	0	0	0	4	0	0	0	0	0	0	4
2450 Bickers St	0	0	0	0	0	4	0	0	0	0	0	0	0	0	4
1502 Elm St	0	0	0	0	0	0	0	0	0	0	0	0	0	4	4
1999 E Camp Wisdom Rd	0	0	0	0	0	0	0	4	0	0	0	0	0	0	4
2406 Alaska Ave	0	0	0	3	0	0	0	0	0	0	0	0	0	0	3
2409 Elsie Faye Heggins St	0	0	0	0	0	0	3	0	0	0	0	0	0	0	3
2715 Dorris St	0	0	0	0	0	0	3	0	0	0	0	0	0	0	3
1538 Exeter Ave	0	0	0	3	0	0	0	0	0	0	0	0	0	0	3
3035 E Ledbetter Dr	0	0	0	3	0	0	0	0	0	0	0	0	0	0	3
1350 N Westmoreland Rd	3	0	0	0	0	0	0	0	0	0	0	0	0	0	3
4333 Dark Star Ln	0	0	3	0	0	0	0	0	0	0	0	0	0	0	3
10302 Black Walnut Dr	0	0	0	0	0	0	0	0	0	3	0	0	0	0	3
4343 Congress Ave	0	0	0	0	0	0	0	0	0	0	0	0	0	3	3
11330 Amanda Ln	0	0	0	0	0	0	0	0	3	0	0	0	0	0	3
1805 Sylvan Ave	0	0	0	0	0	3	0	0	0	0	0	0	0	0	3
1010 Ross Ave	0	0	0	0	0	0	0	0	0	0	0	0	0	3	3
6319 Bowling Brook Dr	0	0	3	0	0	0	0	0	0	0	0	0	0	0	3

Address	D1	D2	D3	D4	D5	D6	D7	D8	D9	D10	D11	D12	D13	D14	Total
4300 Horizon North Pkwy	0	0	0	0	0	0	0	0	0	0	0	3	0	0	3
6735 Seco Blvd	0	0	0	0	3	0	0	0	0	0	0	0	0	0	3
3339 Goldspier Dr	0	0	0	0	0	0	3	0	0	0	0	0	0	0	3
8522 Van Pelt Dr	0	0	0	0	0	0	3	0	0	0	0	0	0	0	3
3800 S Tyler St	0	0	0	3	0	0	0	0	0	0	0	0	0	0	3
Gus Thomasson Rd / Ferguson Rd	0	3	0	0	0	0	0	0	0	0	0	0	0	0	3
6050 Melody Ln	0	0	0	0	0	0	0	0	0	0	0	0	3	0	3
5662 Trailwood Dr	0	0	3	0	0	0	0	0	0	0	0	0	0	0	3
5814 Preston View Blvd	0	0	0	0	0	0	0	0	0	0	3	0	0	0	3
9030 Markville Dr	0	0	0	0	0	0	0	0	0	2	0	0	0	0	2
6003 Abrams Rd	0	0	0	0	0	0	0	0	2	0	0	0	0	0	2
8850 Ferguson Rd	0	0	0	0	0	0	2	0	0	0	0	0	0	0	2
7721 Arkan Pkwy	0	0	0	0	0	0	0	2	0	0	0	0	0	0	2
9233 Water Mill Rd	0	0	0	0	0	2	0	0	0	0	0	0	0	0	2
7943 Faithful Trl	0	0	0	0	0	0	0	2	0	0	0	0	0	0	2
9546 Olde Towne Rowe	0	0	0	0	0	0	2	0	0	0	0	0	0	0	2
8130 E R L Thornton Fwy Eb	0	0	0	0	0	0	2	0	0	0	0	0	0	0	2
925 Sunset Ave	2	0	0	0	0	0	0	0	0	0	0	0	0	0	2
8547 Stillwater Dr	0	0	0	0	0	0	0	0	0	2	0	0	0	0	2
8303 E R L Thornton Serv Wb	0	0	0	0	0	0	2	0	0	0	0	0	0	0	2
9009 White Rock Trl	0	0	0	0	0	0	0	0	0	2	0	0	0	0	2
Grigsby Ave / Ross Ave	0	2	0	0	0	0	0	0	0	0	0	0	0	0	2
3918 ROBERT L PARISH SR AVE	0	0	0	0	0	0	2	0	0	0	0	0	0	0	2
6844 Brierfield Cir	0	0	2	0	0	0	0	0	0	0	0	0	0	0	2
8787 S Lancaster Rd	0	0	0	0	0	0	0	2	0	0	0	0	0	0	2
7272 Marvin D Love Serv Nb	0	0	0	0	0	0	0	2	0	0	0	0	0	0	2
9415 Bruton Rd	0	0	0	0	2	0	0	0	0	0	0	0	0	0	2
8102 L B J Serv Eb	0	0	0	0	0	0	0	0	0	0	2	0	0	0	2
8900 Park Ln	0	0	0	0	0	0	0	0	0	0	0	0	2	0	2
9737 Forest Ln	0	0	0	0	0	0	0	0	0	2	0	0	0	0	2
9625 Whistler Dr	0	0	0	0	0	0	0	2	0	0	0	0	0	0	2
9737 Whitehurst Dr	0	0	0	0	0	0	0	0	0	2	0	0	0	0	2
9757 Military Pkwy	0	0	0	0	0	0	2	0	0	0	0	0	0	0	2
5445 CARUTH HAVEN LN	0	0	0	0	0	0	0	0	0	0	0	0	2	0	2
9760 Scyene Rd	0	0	0	0	0	0	2	0	0	0	0	0	0	0	2
4430 Frank St	0	0	0	0	0	0	2	0	0	0	0	0	0	0	2

Address	D1	D2	D3	D4	D5	D6	D7	D8	D9	D10	D11	D12	D13	D14	Total
5732 Bluffman Dr	0	0	0	0	0	0	0	2	0	0	0	0	0	0	2
5507 Mesa Cir	0	2	0	0	0	0	0	0	0	0	0	0	0	0	2
5750 E University Blvd	0	0	0	0	0	0	0	0	2	0	0	0	0	0	2
5850 Belt Line Rd	0	0	0	0	0	0	0	0	0	0	2	0	0	0	2
4848 Elsie Faye Heggins St	0	0	0	0	0	0	2	0	0	0	0	0	0	0	2
5932 Oram St	0	0	0	0	0	0	0	0	0	0	0	0	0	2	2
500 S Ervay St	0	2	0	0	0	0	0	0	0	0	0	0	0	0	2
5969 Highland Village Dr	0	0	0	0	0	0	0	2	0	0	0	0	0	0	2
7229 Ferguson Rd	0	0	0	0	0	0	2	0	0	0	0	0	0	0	2
6537 Leana Ave	0	0	0	0	0	0	0	2	0	0	0	0	0	0	2
Abrams Rd / E Northwest Hwy	0	0	0	0	0	0	0	0	2	0	0	0	0	0	2
6968 Clarkridge Dr	0	0	2	0	0	0	0	0	0	0	0	0	0	0	2
3516 Pruitt Ave	0	0	0	0	0	0	2	0	0	0	0	0	0	0	2
7523 Bromwich Ct	0	0	0	0	0	0	0	0	0	0	0	2	0	0	2
3550 Timberglen Rd	0	0	0	0	0	0	0	0	0	0	0	2	0	0	2
1800 Main St	0	0	0	0	0	0	0	0	0	0	0	0	0	2	2
3303 Southern Oaks Blvd	0	0	0	2	0	0	0	0	0	0	0	0	0	0	2
1900-1999 N Lamar St	0	0	0	0	0	0	0	0	0	0	0	0	0	2	2
336 W Lawson Rd	0	0	0	0	0	0	0	2	0	0	0	0	0	0	2
1910 Caddo St	0	0	0	0	0	0	0	0	0	0	0	0	0	2	2
3362 Forest Ln	0	0	0	0	0	0	0	0	0	0	0	0	2	0	2
2315 Moser Ave	0	0	0	0	0	0	0	0	0	0	0	0	0	2	2
2700 Dathe St	0	0	0	0	0	0	2	0	0	0	0	0	0	0	2
2502 Live Oak St	0	0	0	0	0	0	0	0	0	0	0	0	0	2	2
2787 N Houston St	0	2	0	0	0	0	0	0	0	0	0	0	0	0	2
2530 S MALCOLM X BLVD	0	0	0	0	0	0	2	0	0	0	0	0	0	0	2
3211 Irving Blvd	0	0	0	0	0	2	0	0	0	0	0	0	0	0	2
1638 Garden Dr	0	0	0	0	0	0	2	0	0	0	0	0	0	0	2
3939 Rosemeade Pkwy	0	0	0	0	0	0	0	0	0	0	0	2	0	0	2
1641 N Windomere Ave	0	0	0	0	0	2	0	0	0	0	0	0	0	0	2
4040 Cedar Springs Rd	0	0	0	0	0	0	0	0	0	0	0	0	0	2	2
1621 S Malcolm X Blvd	0	0	0	0	0	0	2	0	0	0	0	0	0	0	2
3847 Timberglen Rd	0	0	0	0	0	0	0	0	0	0	0	2	0	0	2
1717 Jeffries St	0	0	0	0	0	0	2	0	0	0	0	0	0	0	2
4540 Congo St	0	2	0	0	0	0	0	0	0	0	0	0	0	0	2
10912 Lake Gardens Dr	0	0	0	0	0	0	0	0	2	0	0	0	0	0	2

Address	D1	D2	D3	D4	D5	D6	D7	D8	D9	D10	D11	D12	D13	D14	Total
4645 SAMUELL BLVD	0	0	0	0	0	0	2	0	0	0	0	0	0	0	2
1005 S Riverfront Blvd	0	2	0	0	0	0	0	0	0	0	0	0	0	0	2
4800 W Lovers Ln	0	0	0	0	0	2	0	0	0	0	0	0	0	0	2
1207 E Red Bird Ln	0	0	2	0	0	0	0	0	0	0	0	0	0	0	2
1001 Ross Ave	0	0	0	0	0	0	0	0	0	0	0	0	0	2	2
13050 Coit Rd	0	0	0	0	0	0	0	0	0	0	2	0	0	0	2
1005 Botham Jean Blvd	0	2	0	0	0	0	0	0	0	0	0	0	0	0	2
14151 Montfort Dr	0	0	0	0	0	0	0	0	0	0	2	0	0	0	2
10503 Metric Dr	0	0	0	0	0	0	0	0	0	2	0	0	0	0	2
1441 N Beckley Ave	2	0	0	0	0	0	0	0	0	0	0	0	0	0	2
10416 Kinslow Dr	0	0	0	0	2	0	0	0	0	0	0	0	0	0	2
1515 Young St	0	2	0	0	0	0	0	0	0	0	0	0	0	0	2
11311 Harry Hines Blvd	0	0	0	0	0	2	0	0	0	0	0	0	0	0	2
5127 Mark Trail Way	0	0	2	0	0	0	0	0	0	0	0	0	0	0	2
14207 Haymeadow Dr	0	0	0	0	0	0	0	0	0	0	2	0	0	0	2
4922 S Harwood St	0	0	0	0	0	0	2	0	0	0	0	0	0	0	2
1515 S Buckner Blvd	0	0	0	0	2	0	0	0	0	0	0	0	0	0	2
4500 Pear Ridge Dr	0	0	0	0	0	0	0	0	0	0	0	2	0	0	2
1212 Singleton Blvd	0	0	0	0	0	2	0	0	0	0	0	0	0	0	2
4715 Needle Leaf Ln	0	0	2	0	0	0	0	0	0	0	0	0	0	0	2
13015 Audelia Rd	0	0	0	0	0	0	0	0	0	2	0	0	0	0	2
3606 S POLK ST	0	0	0	2	0	0	0	0	0	0	0	0	0	0	2
1295 Commerce St	0	0	0	0	0	0	0	0	0	0	0	0	0	2	2
3801 GANNON LN	0	0	2	0	0	0	0	0	0	0	0	0	0	0	2
13321 Emily Rd	0	0	0	0	0	0	0	0	0	0	2	0	0	0	2
3811 E Kiest Blvd	0	0	0	2	0	0	0	0	0	0	0	0	0	0	2
1607 N Carroll Ave	0	2	0	0	0	0	0	0	0	0	0	0	0	0	2
3820 Bonnie View Rd	0	0	0	2	0	0	0	0	0	0	0	0	0	0	2
1411 N Cockrell Hill Rd	2	0	0	0	0	0	0	0	0	0	0	0	0	0	2
4210 Leland Ave	0	0	0	0	0	0	2	0	0	0	0	0	0	0	2
1625 Grigsby Ave	0	2	0	0	0	0	0	0	0	0	0	0	0	0	2
320 Singleton Blvd	0	0	0	0	0	2	0	0	0	0	0	0	0	0	2
1718 Navaro St	0	0	0	0	0	2	0	0	0	0	0	0	0	0	2
3510 Wilbarger Dr	0	0	0	0	0	0	2	0	0	0	0	0	0	0	2
17516 River Hill Dr	0	0	0	0	0	0	0	0	0	0	0	2	0	0	2
3350 Bonnie View Rd	0	0	0	2	0	0	0	0	0	0	0	0	0	0	2

Address	D1	D2	D3	D4	D5	D6	D7	D8	D9	D10	D11	D12	D13	D14	Total
1802 Summit Ave	0	0	0	0	0	0	0	0	0	0	0	0	0	2	2
216 River Rock Dr	0	0	0	0	0	0	0	2	0	0	0	0	0	0	2
2334 W Northwest Hwy	0	0	0	0	0	2	0	0	0	0	0	0	0	0	2
2222 Medical District Dr	0	2	0	0	0	0	0	0	0	0	0	0	0	0	2
3408 Poinsettia Dr	1	0	0	0	0	0	0	0	0	0	0	0	0	0	1
2222 N St Augustine Dr	0	0	0	0	0	0	1	0	0	0	0	0	0	0	1
3410 Fordham Rd	0	0	0	1	0	0	0	0	0	0	0	0	0	0	1
2223 2nd Ave	0	0	0	0	0	0	1	0	0	0	0	0	0	0	1
3411 Fordham Rd	0	0	0	1	0	0	0	0	0	0	0	0	0	0	1
2223 Hawes Ave	0	1	0	0	0	0	0	0	0	0	0	0	0	0	1
3416 Wendelkin St	0	0	0	0	0	0	1	0	0	0	0	0	0	0	1
2223 S Buckner Blvd	0	0	0	0	1	0	0	0	0	0	0	0	0	0	1
3419 LAWNVIEW AVE	0	0	0	0	0	0	1	0	0	0	0	0	0	0	1
2223 Van Cleave Dr	0	0	0	1	0	0	0	0	0	0	0	0	0	0	1
3420 Oak Lawn Ave	0	0	0	0	0	0	0	0	0	0	0	0	0	1	1
2231 W Northwest Hwy	0	0	0	0	0	1	0	0	0	0	0	0	0	0	1
3431 Los Angeles Blvd	0	0	1	0	0	0	0	0	0	0	0	0	0	0	1
228 W Cherry Point Dr	0	0	1	0	0	0	0	0	0	0	0	0	0	0	1
3435 S Polk St	0	0	0	1	0	0	0	0	0	0	0	0	0	0	1
2302 Winthrop Dr	0	0	0	0	0	0	0	0	1	0	0	0	0	0	1
3444 Oak Creek Cir	0	0	0	0	1	0	0	0	0	0	0	0	0	0	1
2319 Scott St	0	0	0	0	0	0	1	0	0	0	0	0	0	0	1
3460 Great Trinity Forest Way	0	0	0	1	0	0	0	0	0	0	0	0	0	0	1
200 W Colorado Blvd	1	0	0	0	0	0	0	0	0	0	0	0	0	0	1
3500 Gaston Ave	0	1	0	0	0	0	0	0	0	0	0	0	0	0	1
200 W Commerce St	0	0	0	0	0	1	0	0	0	0	0	0	0	0	1
3509 Holmes St	0	0	0	0	0	0	1	0	0	0	0	0	0	0	1
2002 S Tyler St	1	0	0	0	0	0	0	0	0	0	0	0	0	0	1
3521 Prescott Ave	0	0	0	0	0	0	0	0	0	0	0	0	0	1	1
2006 Shaw St	0	0	0	0	0	1	0	0	0	0	0	0	0	0	1
3535 N Buckner Blvd	0	0	0	0	0	0	1	0	0	0	0	0	0	0	1
2007 CREST RIDGE DR	0	1	0	0	0	0	0	0	0	0	0	0	0	0	1
3535 Webb Chapel Ext	0	0	0	0	0	1	0	0	0	0	0	0	0	0	1
201 Fran Way	0	0	0	1	0	0	0	0	0	0	0	0	0	0	1
3536 Fawn Valley Dr	0	0	0	1	0	0	0	0	0	0	0	0	0	0	1
2026 Market Center Blvd	0	0	0	0	0	1	0	0	0	0	0	0	0	0	1

Address	D1	D2	D3	D4	D5	D6	D7	D8	D9	D10	D11	D12	D13	D14	Total
3602 S Lancaster Rd	0	0	0	1	0	0	0	0	0	0	0	0	0	0	1
2109 GARDEN CREST LN	0	0	0	0	0	0	0	1	0	0	0	0	0	0	1
3606 Holmes St	0	0	0	0	0	0	1	0	0	0	0	0	0	0	1
2141 Aspen St	0	0	0	0	0	0	1	0	0	0	0	0	0	0	1
2451 E Pentagon Pkwy	0	0	0	0	0	0	0	1	0	0	0	0	0	0	1
215 Henry St	0	1	0	0	0	0	0	0	0	0	0	0	0	0	1
2475 Royal Ln	0	0	0	0	0	1	0	0	0	0	0	0	0	0	1
238 W Illinois Ave	0	0	0	1	0	0	0	0	0	0	0	0	0	0	1
334 S Hall St	0	1	0	0	0	0	0	0	0	0	0	0	0	0	1
2406 Wilma St	0	0	0	0	0	0	0	1	0	0	0	0	0	0	1
3201-3299 W Camp Wisdom Rd	0	0	1	0	0	0	0	0	0	0	0	0	0	0	1
2408 Norwood Dr	0	0	0	0	0	0	0	0	1	0	0	0	0	0	1
3205 CRESTVIEW DR	0	1	0	0	0	0	0	0	0	0	0	0	0	0	1
2177 E Ledbetter Dr	0	0	0	1	0	0	0	0	0	0	0	0	0	0	1
3209 W Camp Wisdom Rd	0	0	1	0	0	0	0	0	0	0	0	0	0	0	1
2201 N Field St	0	0	0	0	0	0	0	0	0	0	0	0	0	1	1
3215 Pacesetter Dr	0	0	0	0	0	0	0	1	0	0	0	0	0	0	1
2207 Volga Ave	0	0	0	1	0	0	0	0	0	0	0	0	0	0	1
3229 E Ledbetter Dr	0	0	0	1	0	0	0	0	0	0	0	0	0	0	1
2211 N Lamar St	0	0	0	0	0	0	0	0	0	0	0	0	0	1	1
3229 Salerno Dr	0	0	0	1	0	0	0	0	0	0	0	0	0	0	1
222 S Hall St	0	1	0	0	0	0	0	0	0	0	0	0	0	0	1
3254 Irving Blvd	0	0	0	0	0	1	0	0	0	0	0	0	0	0	1
2417 N Haskell Ave	0	0	0	0	0	0	0	0	0	0	0	0	0	1	1
3300 Martin Luther King Blvd	0	0	0	0	0	0	1	0	0	0	0	0	0	0	1
2428 Bahama Dr	1	0	0	0	0	0	0	0	0	0	0	0	0	0	1
3303 S Polk St	0	0	0	1	0	0	0	0	0	0	0	0	0	0	1
2433 Martin Luther King Jr Blvd	0	0	0	0	0	0	1	0	0	0	0	0	0	0	1
3310 Hudnall St	0	1	0	0	0	0	0	0	0	0	0	0	0	0	1
2450 Gus Thomasson Rd	0	1	0	0	0	0	0	0	0	0	0	0	0	0	1
3312 Dutton Dr	1	0	0	0	0	0	0	0	0	0	0	0	0	0	1
2462-2498 N Beckley Ave	0	0	0	0	0	1	0	0	0	0	0	0	0	0	1
3319 Rosebank Dr	0	0	0	0	0	0	1	0	0	0	0	0	0	0	1
2500 BOTHAM JEAN BLVD	0	1	0	0	0	0	0	0	0	0	0	0	0	0	1
2415 Elsie Faye Heggins St	0	0	0	0	0	0	1	0	0	0	0	0	0	0	1
2519 Wilma St	0	0	0	0	0	0	0	1	0	0	0	0	0	0	1

Address	D1	D2	D3	D4	D5	D6	D7	D8	D9	D10	D11	D12	D13	D14	Total
2421 Blaydon Dr	0	1	0	0	0	0	0	0	0	0	0	0	0	0	1
2538 Bahama Dr	1	0	0	0	0	0	0	0	0	0	0	0	0	0	1
2427 W Jefferson Blvd	1	0	0	0	0	0	0	0	0	0	0	0	0	0	1
2550 Burlington Blvd	1	0	0	0	0	0	0	0	0	0	0	0	0	0	1
2438 S Buckner Blvd	0	0	0	0	1	0	0	0	0	0	0	0	0	0	1
2555 Webb Chapel Ext	0	0	0	0	0	1	0	0	0	0	0	0	0	0	1
2448 Fort Worth Ave	1	0	0	0	0	0	0	0	0	0	0	0	0	0	1
2559 Sunset Ave	1	0	0	0	0	0	0	0	0	0	0	0	0	0	1
2310 Major Dr	0	0	0	0	1	0	0	0	0	0	0	0	0	0	1
2627 W Jefferson Blvd	1	0	0	0	0	0	0	0	0	0	0	0	0	0	1
202 E 6th St	1	0	0	0	0	0	0	0	0	0	0	0	0	0	1
2637 Lawrence St	0	0	0	0	0	0	1	0	0	0	0	0	0	0	1
3038 Marjorie Ave	0	0	0	1	0	0	0	0	0	0	0	0	0	0	1
1819 Martin Luther King Jr Blvd	0	0	0	0	0	0	1	0	0	0	0	0	0	0	1
3075 Sumter Dr	0	0	0	0	0	1	0	0	0	0	0	0	0	0	1
1828 Riverway Dr	0	0	0	0	1	0	0	0	0	0	0	0	0	0	1
3107 W Camp Wisdom Rd	0	0	1	0	0	0	0	0	0	0	0	0	0	0	1
18333 Roehampton Dr	0	0	0	0	0	0	0	0	0	0	0	1	0	0	1
3108 Fort Worth Ave	1	0	0	0	0	0	0	0	0	0	0	0	0	0	1
1842 Oak Hill Cir	0	0	0	0	1	0	0	0	0	0	0	0	0	0	1
3111 Wilton Ave	1	0	0	0	0	0	0	0	0	0	0	0	0	0	1
18800 Lina St	0	0	0	0	0	0	0	0	0	0	0	1	0	0	1
3115 S EDGEFIELD AVE	0	0	0	1	0	0	0	0	0	0	0	0	0	0	1
1901 Main St	0	0	0	0	0	0	0	0	0	0	0	0	0	1	1
3127 Inwood Rd	0	1	0	0	0	0	0	0	0	0	0	0	0	0	1
1901 W Davis St	1	0	0	0	0	0	0	0	0	0	0	0	0	0	1
3130 Stag Rd	0	0	0	0	0	0	0	1	0	0	0	0	0	0	1
1910 Danube Dr	0	0	0	1	0	0	0	0	0	0	0	0	0	0	1
3130 Webb Chapel Ext	0	0	0	0	0	1	0	0	0	0	0	0	0	0	1
1910 N Lamar St	0	0	0	0	0	0	0	0	0	0	0	0	0	1	1
3131 Kingbridge St	0	0	0	0	0	1	0	0	0	0	0	0	0	0	1
1911 Abrams Pkwy	0	0	0	0	0	0	0	0	0	0	0	0	0	1	1
3132 Oradell Ln	0	0	0	0	0	1	0	0	0	0	0	0	0	0	1
1919 S Marsalis Ave	0	0	0	1	0	0	0	0	0	0	0	0	0	0	1
3135 Mcdermott Ave	0	0	0	0	0	0	1	0	0	0	0	0	0	0	1
1930 N Carroll Ave	0	1	0	0	0	0	0	0	0	0	0	0	0	0	1

Address	D1	D2	D3	D4	D5	D6	D7	D8	D9	D10	D11	D12	D13	D14	Total
3143 W Pentagon Pkwy	0	0	1	0	0	0	0	0	0	0	0	0	0	0	1
1933 Joan Dr	0	0	0	0	1	0	0	0	0	0	0	0	0	0	1
3146 HUDNALL ST	0	1	0	0	0	0	0	0	0	0	0	0	0	0	1
1933 Main St	0	0	0	0	0	0	0	0	0	0	0	0	0	1	1
3163 Lanoue Dr	0	0	0	0	0	1	0	0	0	0	0	0	0	0	1
1943 Record Crossing Rd	0	1	0	0	0	0	0	0	0	0	0	0	0	0	1
2719 E Illinois Ave	0	0	0	1	0	0	0	0	0	0	0	0	0	0	1
1950 N Washington Ave	0	0	0	0	0	0	0	0	0	0	0	0	0	1	1
2721 Carlisle St	0	0	0	0	0	0	0	0	0	0	0	0	0	1	1
1955 Market Center Blvd	0	0	0	0	0	1	0	0	0	0	0	0	0	0	1
2731 W Northwest Hwy	0	0	0	0	0	1	0	0	0	0	0	0	0	0	1
1967 Abshire Ln	0	1	0	0	0	0	0	0	0	0	0	0	0	0	1
2738 Fordham Rd	0	0	0	1	0	0	0	0	0	0	0	0	0	0	1
1975 Education Way	0	0	0	0	0	0	0	1	0	0	0	0	0	0	1
2815 ELM ST	0	1	0	0	0	0	0	0	0	0	0	0	0	0	1
17950 Sunmeadow Dr	0	0	0	0	0	0	0	0	0	0	0	1	0	0	1
2815 Martin Luther King Jr Blvd	0	0	0	0	0	0	1	0	0	0	0	0	0	0	1
1800 S Edgefield Ave	1	0	0	0	0	0	0	0	0	0	0	0	0	0	1
2816 Northaven Rd	0	0	0	0	0	1	0	0	0	0	0	0	0	0	1
1701 Skillman St	0	0	0	0	0	0	0	0	0	0	0	0	0	1	1
2821 Carlisle St	0	0	0	0	0	0	0	0	0	0	0	0	0	1	1
1702 S Cesar Chavez Blvd	0	1	0	0	0	0	0	0	0	0	0	0	0	0	1
2831 W Pentagon Pkwy	0	0	1	0	0	0	0	0	0	0	0	0	0	0	1
14181 Noel Rd	0	0	0	0	0	0	0	0	0	0	1	0	0	0	1
2836 E Overton Rd	0	0	0	1	0	0	0	0	0	0	0	0	0	0	1
1610 S Malcolm X Blvd	0	0	0	0	0	0	1	0	0	0	0	0	0	0	1
2839 Wilhurt Ave	0	0	0	1	0	0	0	0	0	0	0	0	0	0	1
1615 John West Rd	0	0	0	0	0	0	1	0	0	0	0	0	0	0	1
2900 Mckinnon St	0	0	0	0	0	0	0	0	0	0	0	0	0	1	1
1615 S Zang Blvd	0	0	0	1	0	0	0	0	0	0	0	0	0	0	1
2912 Kendale Dr	0	0	0	0	0	1	0	0	0	0	0	0	0	0	1
1618 Harris Ct	0	0	0	0	0	0	1	0	0	0	0	0	0	0	1
2918 SAN DIEGO DR	0	0	0	0	0	0	0	0	1	0	0	0	0	0	1
1624 Marburg St	0	0	0	0	0	0	1	0	0	0	0	0	0	0	1
2923 Seevers Ave	0	0	0	1	0	0	0	0	0	0	0	0	0	0	1
1547 Cape Cod Dr	0	0	0	1	0	0	0	0	0	0	0	0	0	0	1

Address	D1	D2	D3	D4	D5	D6	D7	D8	D9	D10	D11	D12	D13	D14	Total
2929 Frankford Rd	0	0	0	0	0	0	0	0	0	0	0	1	0	0	1
1550 Empire Central	0	1	0	0	0	0	0	0	0	0	0	0	0	0	1
2936 Greenmeadow Dr	0	0	0	0	0	0	1	0	0	0	0	0	0	0	1
15651 Regal Hill Cir	0	0	0	0	0	0	0	0	0	0	1	0	0	0	1
3001 Al Lipscomb Way	0	0	0	0	0	0	1	0	0	0	0	0	0	0	1
15935 Bent Tree Forest Cir	0	0	0	0	0	0	0	0	0	0	1	0	0	0	1
300-321 Singleton Blvd	0	0	0	0	0	1	0	0	0	0	0	0	0	0	1
1600 Chestnut St	0	1	0	0	0	0	0	0	0	0	0	0	0	0	1
3005 Warren Ave	0	0	0	0	0	0	1	0	0	0	0	0	0	0	1
1607 Lyte St	0	1	0	0	0	0	0	0	0	0	0	0	0	0	1
3007 Britton Ave	0	0	0	1	0	0	0	0	0	0	0	0	0	0	1
1340 Woodburn Trl	0	0	1	0	0	0	0	0	0	0	0	0	0	0	1
3019 Arizona Ave	0	0	0	1	0	0	0	0	0	0	0	0	0	0	1
1300 Elm St	0	0	0	0	0	0	0	0	0	0	0	0	0	1	1
3019 Bickers St	0	0	0	0	0	1	0	0	0	0	0	0	0	0	1
1314 Peabody Ave	0	0	0	0	0	0	1	0	0	0	0	0	0	0	1
3020 Morgan Dr	0	0	0	0	0	0	0	1	0	0	0	0	0	0	1
13154 Coit Rd	0	0	0	0	0	0	0	0	0	0	1	0	0	0	1
3031 Utah Ave	0	0	0	1	0	0	0	0	0	0	0	0	0	0	1
1316 ALDENWOOD DR	0	0	0	0	0	0	0	1	0	0	0	0	0	0	1
4302 W Camp Wisdom Rd	0	0	1	0	0	0	0	0	0	0	0	0	0	0	1
13175 N Central Serv Sb	0	0	0	0	0	0	0	0	0	0	1	0	0	0	1
4318 Wyoming St	0	0	1	0	0	0	0	0	0	0	0	0	0	0	1
1323 S BECKLEY AVE	0	0	0	1	0	0	0	0	0	0	0	0	0	0	1
4319 N Hall St	0	0	0	0	0	0	0	0	0	0	0	0	0	1	1
1220 W Mockingbird Ln	0	1	0	0	0	0	0	0	0	0	0	0	0	0	1
3810 Timberglen Rd	0	0	0	0	0	0	0	0	0	0	0	1	0	0	1
12200 Garland Rd	0	0	0	0	0	0	0	0	1	0	0	0	0	0	1
3663 Cedar Springs Rd	0	0	0	0	0	0	0	0	0	0	0	0	0	1	1
1222 N Bishop Ave	1	0	0	0	0	0	0	0	0	0	0	0	0	0	1
3700 Mckinney Ave	0	0	0	0	0	0	0	0	0	0	0	0	0	1	1
12222 N Central Serv Nb	0	0	0	0	0	0	0	0	0	1	0	0	0	0	1
3700 S Tyler St	0	0	0	1	0	0	0	0	0	0	0	0	0	0	1
12344 E Northwest Hwy	0	0	0	0	0	0	0	0	1	0	0	0	0	0	1
3707 Softcloud Dr	0	0	0	0	0	0	0	1	0	0	0	0	0	0	1
1235 Hartsdale Dr	1	0	0	0	0	0	0	0	0	0	0	0	0	0	1

Address	D1	D2	D3	D4	D5	D6	D7	D8	D9	D10	D11	D12	D13	D14	Total
3708 Atlanta St	0	0	0	0	0	0	1	0	0	0	0	0	0	0	1
126 S Tatum Ave	0	0	1	0	0	0	0	0	0	0	0	0	0	0	1
3710 N Hampton Rd	0	0	0	0	0	1	0	0	0	0	0	0	0	0	1
12606 Rialto Dr	0	0	0	0	0	0	0	0	0	1	0	0	0	0	1
3720 Lovingood Dr	0	0	0	0	0	0	0	1	0	0	0	0	0	0	1
12670 E Northwest Hwy	0	0	0	0	0	0	0	0	1	0	0	0	0	0	1
3720 S Lancaster Rd	0	0	0	1	0	0	0	0	0	0	0	0	0	0	1
1522 Garza Ave	0	0	0	1	0	0	0	0	0	0	0	0	0	0	1
3795 W Northwest Hwy	0	0	0	0	0	1	0	0	0	0	0	0	0	0	1
1531 Duncanville Rd	0	0	1	0	0	0	0	0	0	0	0	0	0	0	1
3801 Casa Del Sol Ln	0	0	0	0	0	0	0	0	1	0	0	0	0	0	1
1536 Celeste Dr	0	0	0	0	1	0	0	0	0	0	0	0	0	0	1
3841 Holmes St	0	0	0	0	0	0	1	0	0	0	0	0	0	0	1
1537 Serenade Ln	0	0	1	0	0	0	0	0	0	0	0	0	0	0	1
3845 Kiest Knoll Dr	0	0	1	0	0	0	0	0	0	0	0	0	0	0	1
1506 N Garrett Ave	0	1	0	0	0	0	0	0	0	0	0	0	0	0	1
3910 Gaston Ave	0	1	0	0	0	0	0	0	0	0	0	0	0	0	1
1512 S Belt Line Rd	0	0	0	0	0	0	0	1	0	0	0	0	0	0	1
3914 Spence St	0	0	0	0	0	0	1	0	0	0	0	0	0	0	1
1515 Edgemont Ave	0	0	0	1	0	0	0	0	0	0	0	0	0	0	1
3916 Rawlins St	0	0	0	0	0	0	0	0	0	0	0	0	0	1	1
14500 Dallas Pkwy	0	0	0	0	0	0	0	0	0	0	1	0	0	0	1
3923 Cedar Springs Rd	0	0	0	0	0	0	0	0	0	0	0	0	0	1	1
14748 Dallas Pkwy	0	0	0	0	0	0	0	0	0	0	1	0	0	0	1
400 S Beckley Ave	1	0	0	0	0	0	0	0	0	0	0	0	0	0	1
1500 LENWAY ST	0	0	0	0	0	0	1	0	0	0	0	0	0	0	1
4000 MONTIE ST	0	0	0	0	0	0	1	0	0	0	0	0	0	0	1
1500 N Westmoreland Rd	1	0	0	0	0	0	0	0	0	0	0	0	0	0	1
4011 N Hall St	0	0	0	0	0	0	0	0	0	0	0	0	0	1	1
1500 STOREY LN	0	0	0	0	0	1	0	0	0	0	0	0	0	0	1
4018 Marshall St	0	0	0	0	0	0	1	0	0	0	0	0	0	0	1
13731 Goldmark Dr	0	0	0	0	0	0	0	0	0	0	1	0	0	0	1
4021 Roswell St	0	0	0	0	0	0	0	0	0	0	0	0	0	1	1
13750 Esperanza Rd	0	0	0	0	0	0	0	0	0	0	1	0	0	0	1
4027 Mt Royal St	1	0	0	0	0	0	0	0	0	0	0	0	0	0	1
14000 Noel Rd	0	0	0	0	0	0	0	0	0	0	1	0	0	0	1

Address	D1	D2	D3	D4	D5	D6	D7	D8	D9	D10	D11	D12	D13	D14	Total
4030 N Central Expy Nb	0	0	0	0	0	0	0	0	0	0	0	0	0	1	1
1401 Turtle Creek Blvd	0	0	0	0	0	1	0	0	0	0	0	0	0	0	1
408 S Harwood St	0	1	0	0	0	0	0	0	0	0	0	0	0	0	1
1401-1499 WOOD ST	0	0	0	0	0	0	0	0	0	0	0	0	0	1	1
4104 Gaston Ave	0	1	0	0	0	0	0	0	0	0	0	0	0	0	1
11312 Woodmeadow Pkwy	0	0	0	0	0	0	0	0	1	0	0	0	0	0	1
4110 High Star Ln	0	0	0	0	0	0	0	0	0	0	0	1	0	0	1
10420 NEWCOMBE DR	0	0	0	0	0	0	0	0	1	0	0	0	0	0	1
4117 Druid Hills Dr	0	0	0	1	0	0	0	0	0	0	0	0	0	0	1
10433 Lombardy Ln	0	0	0	0	0	1	0	0	0	0	0	0	0	0	1
4123 Cedar Springs Rd	0	0	0	0	0	0	0	0	0	0	0	0	0	1	1
10405 N Central Serv Sb	0	0	0	0	0	0	0	0	0	0	1	0	0	0	1
4132 Warbler St	0	0	0	0	0	0	1	0	0	0	0	0	0	0	1
1023 W Danieldale Rd	0	0	0	0	0	0	0	1	0	0	0	0	0	0	1
4200 Cabell Dr	0	1	0	0	0	0	0	0	0	0	0	0	0	0	1
1025 Elm St	0	0	0	0	0	0	0	0	0	0	0	0	0	1	1
4202 Bowser Ave	0	0	0	0	0	0	0	0	0	0	0	0	0	1	1
11331 W Kingsley Rd	0	0	0	0	0	0	0	0	0	1	0	0	0	0	1
4722 Meadow St	0	0	0	0	0	0	1	0	0	0	0	0	0	0	1
11393 HARRY HINES BLVD	0	0	0	0	0	1	0	0	0	0	0	0	0	0	1
4732 COLLINS AVE	0	0	0	0	0	0	1	0	0	0	0	0	0	0	1
11440 Mccree Rd	0	0	0	0	0	0	0	0	1	0	0	0	0	0	1
4745 Hollow Bend Ln	0	0	0	0	0	0	1	0	0	0	0	0	0	0	1
11467 Dennis Rd	0	0	0	0	0	0	0	0	0	0	0	0	1	0	1
4807 Maple Ave	0	1	0	0	0	0	0	0	0	0	0	0	0	0	1
1151 S Edgefield Ave	1	0	0	0	0	0	0	0	0	0	0	0	0	0	1
4810 Spur 408 Serv E	0	0	1	0	0	0	0	0	0	0	0	0	0	0	1
11515 Leisure Dr	0	0	0	0	0	0	0	0	0	1	0	0	0	0	1
4835 Baldwin St	0	0	0	0	0	0	1	0	0	0	0	0	0	0	1
11611 Ferguson Rd	0	0	0	0	0	0	0	0	1	0	0	0	0	0	1
4868 S Merrifield Rd	0	0	1	0	0	0	0	0	0	0	0	0	0	0	1
11749 Plano Rd	0	0	0	0	0	0	0	0	0	1	0	0	0	0	1
4901 Maple Ave	0	1	0	0	0	0	0	0	0	0	0	0	0	0	1
11870 N Central Serv Nb	0	0	0	0	0	0	0	0	0	1	0	0	0	0	1
4906 Bartlett Ave	0	0	0	1	0	0	0	0	0	0	0	0	0	0	1
12009 Coit Rd	0	0	0	0	0	0	0	0	0	0	1	0	0	0	1

Address	D1	D2	D3	D4	D5	D6	D7	D8	D9	D10	D11	D12	D13	D14	Total
4910 Bonnie View Rd	0	0	0	0	0	0	0	1	0	0	0	0	0	0	1
10517 Castlerock Dr	0	0	0	0	1	0	0	0	0	0	0	0	0	0	1
4911 Haverwood Ln	0	0	0	0	0	0	0	0	0	0	0	1	0	0	1
10707 Ferguson Rd	0	0	0	0	0	0	0	0	1	0	0	0	0	0	1
4918 Bartlett Ave	0	0	0	1	0	0	0	0	0	0	0	0	0	0	1
10921 Estate Ln	0	0	0	0	0	0	0	0	0	1	0	0	0	0	1
4503 Lake Ave	0	1	0	0	0	0	0	0	0	0	0	0	0	0	1
11050 Woodmeadow Pkwy	0	0	0	0	0	0	0	0	1	0	0	0	0	0	1
4505 Gaston Ave	0	1	0	0	0	0	0	0	0	0	0	0	0	0	1
1107 S High Hill Pl	0	0	0	1	0	0	0	0	0	0	0	0	0	0	1
4509 Live Oak St	0	1	0	0	0	0	0	0	0	0	0	0	0	0	1
111 Commerce St	0	0	0	0	0	1	0	0	0	0	0	0	0	0	1
4515 Live Oak St	0	1	0	0	0	0	0	0	0	0	0	0	0	0	1
111 MORGAN AVE	1	0	0	0	0	0	0	0	0	0	0	0	0	0	1
4524 COLLINS AVE	0	0	0	0	0	0	1	0	0	0	0	0	0	0	1
1110 Haines Ave	1	0	0	0	0	0	0	0	0	0	0	0	0	0	1
4600 BOTHAM JEAN BLVD	0	0	0	0	0	0	1	0	0	0	0	0	0	0	1
1111 W Ledbetter Dr	0	0	0	1	0	0	0	0	0	0	0	0	0	0	1
4600 Ross Ave	0	1	0	0	0	0	0	0	0	0	0	0	0	0	1
11131 Sinclair Ave	0	0	0	0	0	0	0	0	1	0	0	0	0	0	1
4602 Columbia Ave	0	1	0	0	0	0	0	0	0	0	0	0	0	0	1
1114 Bayonne St	0	0	0	0	0	1	0	0	0	0	0	0	0	0	1
4619 2nd Ave	0	0	0	0	0	0	1	0	0	0	0	0	0	0	1
1000 S Riverfront Blvd	0	1	0	0	0	0	0	0	0	0	0	0	0	0	1
4621 New Water Ln	0	1	0	0	0	0	0	0	0	0	0	0	0	0	1
10123 Rita Rd	0	0	0	0	0	0	0	0	0	1	0	0	0	0	1
4622 Monarch St	0	1	0	0	0	0	0	0	0	0	0	0	0	0	1
1015 W Wheatland Rd	0	0	0	0	0	0	0	1	0	0	0	0	0	0	1
4627 NEW WATER LN	0	1	0	0	0	0	0	0	0	0	0	0	0	0	1
1018 S St Augustine Dr	0	0	0	0	0	0	0	1	0	0	0	0	0	0	1
4636 Ross Ave	0	1	0	0	0	0	0	0	0	0	0	0	0	0	1
1019 N High Hill Pl	0	0	0	1	0	0	0	0	0	0	0	0	0	0	1
4641 Production Dr	0	1	0	0	0	0	0	0	0	0	0	0	0	0	1
102 S Belt Line Rd	0	0	0	0	0	0	0	1	0	0	0	0	0	0	1
4929 Reiger Ave	0	0	0	0	0	0	0	0	0	0	0	0	0	1	1
4801 Ross Ave	0	1	0	0	0	0	0	0	0	0	0	0	0	0	1

Address	D1	D2	D3	D4	D5	D6	D7	D8	D9	D10	D11	D12	D13	D14	Total
4950 Live Oak St	0	1	0	0	0	0	0	0	0	0	0	0	0	0	1
4814 Fellows Ln	0	0	0	0	0	0	1	0	0	0	0	0	0	0	1
500 S Buckner Blvd	0	0	0	0	1	0	0	0	0	0	0	0	0	0	1
4828 Columbia Ave	0	1	0	0	0	0	0	0	0	0	0	0	0	0	1
5003 S Malcolm X Blvd	0	0	0	0	0	0	1	0	0	0	0	0	0	0	1
4700 Ross Ave	0	1	0	0	0	0	0	0	0	0	0	0	0	0	1
5010 S DENLEY DR	0	0	0	1	0	0	0	0	0	0	0	0	0	0	1
4701 Cedar Springs Rd	0	1	0	0	0	0	0	0	0	0	0	0	0	0	1
5018 Les Chateaux Dr	0	1	0	0	0	0	0	0	0	0	0	0	0	0	1
4707 Bengal St	0	1	0	0	0	0	0	0	0	0	0	0	0	0	1
505 S CARROLL AVE	0	1	0	0	0	0	0	0	0	0	0	0	0	0	1
4714 Maple Ave	0	1	0	0	0	0	0	0	0	0	0	0	0	0	1
5050 Keeneland Pkwy	0	0	1	0	0	0	0	0	0	0	0	0	0	0	1
4715 Gurley Ave	0	1	0	0	0	0	0	0	0	0	0	0	0	0	1
510 Westmount Ave	1	0	0	0	0	0	0	0	0	0	0	0	0	0	1
4724 Columbia Ave	0	1	0	0	0	0	0	0	0	0	0	0	0	0	1
5101 Columbia Ave	0	1	0	0	0	0	0	0	0	0	0	0	0	0	1
4560 BRANDON ST	1	0	0	0	0	0	0	0	0	0	0	0	0	0	1
5109 Cedar Springs Rd	0	1	0	0	0	0	0	0	0	0	0	0	0	0	1
4599 W Davis St	1	0	0	0	0	0	0	0	0	0	0	0	0	0	1
5126 Echo Ave	0	0	0	0	0	0	1	0	0	0	0	0	0	0	1
460 W Mockingbird Ln	0	0	0	0	0	1	0	0	0	0	0	0	0	0	1
5141 Mona Ln	0	0	1	0	0	0	0	0	0	0	0	0	0	0	1
4603 Sycamore St	0	1	0	0	0	0	0	0	0	0	0	0	0	0	1
5165 Verde Valley Ln	0	0	0	0	0	0	0	0	0	0	1	0	0	0	1
4604 Colonial Ave	0	0	0	0	0	0	1	0	0	0	0	0	0	0	1
5200 Keller Springs Rd	0	0	0	0	0	0	0	0	0	0	1	0	0	0	1
4637 Virginia Ave	0	1	0	0	0	0	0	0	0	0	0	0	0	0	1
5201 Harry Hines Blvd	0	1	0	0	0	0	0	0	0	0	0	0	0	0	1
3860 Morning Dew Cir	0	0	0	1	0	0	0	0	0	0	0	0	0	0	1
521 E Lawther Dr	0	0	0	0	0	0	0	0	1	0	0	0	0	0	1
3861 Morning Dew Cir	0	0	0	1	0	0	0	0	0	0	0	0	0	0	1
526 Gallant Fox Dr	0	0	1	0	0	0	0	0	0	0	0	0	0	0	1
3898 E R L Thornton Fwy Eb	0	0	0	0	0	0	1	0	0	0	0	0	0	0	1
4400 Lawnview Ave	0	0	0	0	1	0	0	0	0	0	0	0	0	0	1
3912 N Hall St	0	0	0	0	0	0	0	0	0	0	0	0	0	1	1

Address	D1	D2	D3	D4	D5	D6	D7	D8	D9	D10	D11	D12	D13	D14	Total
4422 Wildwood Rd	0	0	0	0	0	0	0	0	0	0	0	0	1	0	1
5301 2nd Ave	0	0	0	0	0	0	1	0	0	0	0	0	0	0	1
4340 Harry Hines Blvd	0	1	0	0	0	0	0	0	0	0	0	0	0	0	1
5301 Belt Line Rd	0	0	0	0	0	0	0	0	0	0	1	0	0	0	1
1521 N Cockrell Hill Rd	1	0	0	0	0	0	0	0	0	0	0	0	0	0	1
5306 2ND AVE	0	0	0	0	0	0	1	0	0	0	0	0	0	0	1
15212 Montfort Dr	0	0	0	0	0	0	0	0	0	0	1	0	0	0	1
5306 W DAVIS ST	0	0	1	0	0	0	0	0	0	0	0	0	0	0	1
15239 Montfort Dr	0	0	0	0	0	0	0	0	0	0	1	0	0	0	1
5321 Cedar Waxwing Ln	0	0	1	0	0	0	0	0	0	0	0	0	0	0	1
1546 Whitaker Ave	0	0	0	1	0	0	0	0	0	0	0	0	0	0	1
5325 Bent Tree Forest Dr	0	0	0	0	0	0	0	0	0	0	1	0	0	0	1
15707 HILLCREST RD	0	0	0	0	0	0	0	0	0	0	1	0	0	0	1
5480 Preakness Ln	0	0	1	0	0	0	0	0	0	0	0	0	0	0	1
15905 Bent Tree Forest Cir	0	0	0	0	0	0	0	0	0	0	1	0	0	0	1
5502 Harry Hines Blvd	0	1	0	0	0	0	0	0	0	0	0	0	0	0	1
1600 Prater Rd	0	0	0	0	0	0	0	1	0	0	0	0	0	0	1
5506 Monticello Ave	0	0	0	0	0	0	0	0	0	0	0	0	0	1	1
1601 Melbourne Ave	1	0	0	0	0	0	0	0	0	0	0	0	0	0	1
5519 Arapaho Rd	0	0	0	0	0	0	0	0	0	0	1	0	0	0	1
1601 N Cockrell Hill Rd	1	0	0	0	0	0	0	0	0	0	0	0	0	0	1
5554 Harry Hines Blvd	0	1	0	0	0	0	0	0	0	0	0	0	0	0	1
1612 S St Augustine Dr	0	0	0	0	0	0	0	1	0	0	0	0	0	0	1
5575 Peterson Ln	0	0	0	0	0	0	0	0	0	0	1	0	0	0	1
1621 S Ervay St	0	1	0	0	0	0	0	0	0	0	0	0	0	0	1
5600 Old Ox Rd	0	0	1	0	0	0	0	0	0	0	0	0	0	0	1
1441 STIRLING AVE	0	0	0	1	0	0	0	0	0	0	0	0	0	0	1
5623 Harvest Hill Rd	0	0	0	0	0	0	0	0	0	0	0	0	1	0	1
14754 Preston Rd	0	0	0	0	0	0	0	0	0	0	1	0	0	0	1
5657 Amesbury Dr	0	0	0	0	0	0	0	0	1	0	0	0	0	0	1
1500 Marilla St	0	1	0	0	0	0	0	0	0	0	0	0	0	0	1
407 Burrell Dr	0	0	0	1	0	0	0	0	0	0	0	0	0	0	1
15000 PRESTON RD	0	0	0	0	0	0	0	0	0	0	1	0	0	0	1
4100 McKinney Ave	0	0	0	0	0	0	0	0	0	0	0	0	0	1	1
1515 S Harwood St	0	1	0	0	0	0	0	0	0	0	0	0	0	0	1
419 W 10th St	1	0	0	0	0	0	0	0	0	0	0	0	0	0	1

Address	D1	D2	D3	D4	D5	D6	D7	D8	D9	D10	D11	D12	D13	D14	Total
100 Pryor St	0	1	0	0	0	0	0	0	0	0	0	0	0	0	1
4207 Live Oak St	0	1	0	0	0	0	0	0	0	0	0	0	0	0	1
1000 S Akard St	0	1	0	0	0	0	0	0	0	0	0	0	0	0	1
4215 Gannon Ln	0	0	1	0	0	0	0	0	0	0	0	0	0	0	1
10025 Shoreview Rd	0	0	0	0	0	0	0	0	0	1	0	0	0	0	1
4223 W Illinois Ave	1	0	0	0	0	0	0	0	0	0	0	0	0	0	1
10031 Muskogee Dr	0	0	0	0	1	0	0	0	0	0	0	0	0	0	1
4229 1st Ave	0	0	0	0	0	0	1	0	0	0	0	0	0	0	1
10047 Venetian Way	0	0	0	0	0	0	0	0	0	0	0	0	1	0	1
39779 L B J FWY WB	0	0	0	0	0	0	0	1	0	0	0	0	0	0	1
1315 N Westmoreland Rd	1	0	0	0	0	0	0	0	0	0	0	0	0	0	1
400 S HALL ST	0	1	0	0	0	0	0	0	0	0	0	0	0	0	1
13290 Noel Rd	0	0	0	0	0	0	0	0	0	0	1	0	0	0	1
400 S Houston St	0	1	0	0	0	0	0	0	0	0	0	0	0	0	1
13305 Kleberg Rd	0	0	0	0	0	0	0	1	0	0	0	0	0	0	1
400 W COLORADO BLVD	1	0	0	0	0	0	0	0	0	0	0	0	0	0	1
13331 Pandora Cir	0	0	0	0	0	0	0	0	1	0	0	0	0	0	1
4012 Cedar Springs Rd	0	0	0	0	0	0	0	0	0	0	0	0	0	1	1
13340 Dallas Pkwy	0	0	0	0	0	0	0	0	0	0	1	0	0	0	1
4018 Shelley Blvd	1	0	0	0	0	0	0	0	0	0	0	0	0	0	1
13400 ESPERANZA RD	0	0	0	0	0	0	0	0	0	0	1	0	0	0	1
4024 Ross Ave	0	0	0	0	0	0	0	0	0	0	0	0	0	1	1
13402 Noel Rd	0	0	0	0	0	0	0	0	0	0	1	0	0	0	1
4026 Tioga St	0	0	0	0	0	0	0	1	0	0	0	0	0	0	1
1350 BAR HARBOR DR	0	0	1	0	0	0	0	0	0	0	0	0	0	0	1
4030 N Central Serv Nb	0	0	0	0	0	0	0	0	0	0	0	0	0	1	1
1350 Skyline Rd	0	0	1	0	0	0	0	0	0	0	0	0	0	0	1
4036 N WESTMORELAND RD	0	0	0	0	0	1	0	0	0	0	0	0	0	0	1
13636 Goldmark Dr	0	0	0	0	0	0	0	0	0	0	1	0	0	0	1
4300 ROSEWOOD AVE	0	1	0	0	0	0	0	0	0	0	0	0	0	0	1
1364 Cy Blackburn Cir	0	0	0	0	1	0	0	0	0	0	0	0	0	0	1
4301 Ross Ave	0	1	0	0	0	0	0	0	0	0	0	0	0	0	1
1400 Botham Jean Blvd	0	1	0	0	0	0	0	0	0	0	0	0	0	0	1
4306 Rawlins St	0	0	0	0	0	0	0	0	0	0	0	0	0	1	1
1400 RENNER DR	0	0	0	1	0	0	0	0	0	0	0	0	0	0	1
4311 San Jacinto St	0	1	0	0	0	0	0	0	0	0	0	0	0	0	1

Address	D1	D2	D3	D4	D5	D6	D7	D8	D9	D10	D11	D12	D13	D14	Total
14000 Montfort Dr	0	0	0	0	0	0	0	0	0	0	1	0	0	0	1
4407 Elsie Faye Heggins St	0	0	0	0	0	0	1	0	0	0	0	0	0	0	1
1400-1498 BOTHAM JEAN BLVD	0	1	0	0	0	0	0	0	0	0	0	0	0	0	1
4420 Maple Ave	0	1	0	0	0	0	0	0	0	0	0	0	0	0	1
1411 W CLARENDON DR	1	0	0	0	0	0	0	0	0	0	0	0	0	0	1
4427 Kolloch Dr	0	0	0	1	0	0	0	0	0	0	0	0	0	0	1
1415 Bar Harbor Cir	0	0	1	0	0	0	0	0	0	0	0	0	0	0	1
4434 Maple Ave	0	1	0	0	0	0	0	0	0	0	0	0	0	0	1
1210 Botham Jean Blvd	0	1	0	0	0	0	0	0	0	0	0	0	0	0	1
444 Oak Hollow Dr	0	0	0	0	0	0	0	1	0	0	0	0	0	0	1
1210 N Cockrell Hill Rd	1	0	0	0	0	0	0	0	0	0	0	0	0	0	1
445 Bissonet Ave	0	0	0	0	0	0	0	1	0	0	0	0	0	0	1
12100 E Northwest Pkwy	0	0	0	0	0	0	0	0	1	0	0	0	0	0	1
4455 Voss Hills Pl	0	0	0	0	0	0	0	0	0	0	0	1	0	0	1
1211 S Brighton Ave	1	0	0	0	0	0	0	0	0	0	0	0	0	0	1
4500 S LANCASTER RD	0	0	0	1	0	0	0	0	0	0	0	0	0	0	1
12200 Coit Rd	0	0	0	0	0	0	0	0	0	0	1	0	0	0	1
451 GLENCAIRN DR	0	0	0	0	0	0	0	1	0	0	0	0	0	0	1
1222 Commerce St	0	0	0	0	0	0	0	0	0	0	0	0	0	1	1
4515 Village Fair Dr	0	0	0	1	0	0	0	0	0	0	0	0	0	0	1
12225 Willowdell Dr	0	0	0	0	0	0	0	0	0	1	0	0	0	0	1
4533 Cedar Springs Rd	0	1	0	0	0	0	0	0	0	0	0	0	0	0	1
12243 Shiloh Rd	0	0	0	0	0	0	0	0	1	0	0	0	0	0	1
4537 Posada Dr	1	0	0	0	0	0	0	0	0	0	0	0	0	0	1
12248 China Lake Dr	0	0	0	0	0	0	0	1	0	0	0	0	0	0	1
3216 Spikerush Ct	0	0	0	0	0	0	0	1	0	0	0	0	0	0	1
126 N Murdeaux Ln	0	0	0	0	0	0	0	1	0	0	0	0	0	0	1
322 E WOODIN BLVD	0	0	0	1	0	0	0	0	0	0	0	0	0	0	1
12800 Jupiter Rd	0	0	0	0	0	0	0	0	1	0	0	0	0	0	1
3243 Merrifield Ave	0	1	0	0	0	0	0	0	0	0	0	0	0	0	1
10142 Ekukpe Dr	0	0	0	0	1	0	0	0	0	0	0	0	0	0	1
3288 S Polk St	0	0	0	1	0	0	0	0	0	0	0	0	0	0	1
10152 ESTACADO DR	0	1	0	0	0	0	0	0	0	0	0	0	0	0	1
2800 The Mall	0	1	0	0	0	0	0	0	0	0	0	0	0	0	1
10332 Woodlot Dr	0	0	0	0	1	0	0	0	0	0	0	0	0	0	1
2801 Swiss Ave	0	0	0	0	0	0	0	0	0	0	0	0	0	1	1

Address	D1	D2	D3	D4	D5	D6	D7	D8	D9	D10	D11	D12	D13	D14	Total
10333 N Central Serv Sb	0	0	0	0	0	0	0	0	0	0	1	0	0	0	1
2808 Costa Mesa Dr	0	0	0	0	0	0	0	0	1	0	0	0	0	0	1
10433 N Central Expy Sb	0	0	0	0	0	0	0	0	0	0	0	0	1	0	1
2814 Sharpview Ln	0	0	0	0	0	0	1	0	0	0	0	0	0	0	1
1050 N Westmoreland Rd	1	0	0	0	0	0	0	0	0	0	0	0	0	0	1
2823 Ivandell Ave	1	0	0	0	0	0	0	0	0	0	0	0	0	0	1
10520 Ferndale Rd	0	0	0	0	0	0	0	0	0	1	0	0	0	0	1
2823 Main St	0	1	0	0	0	0	0	0	0	0	0	0	0	0	1
10554 Las Brisas Dr	0	0	0	0	0	0	0	0	0	1	0	0	0	0	1
2700 Martin Luther King Jr Blvd	0	0	0	0	0	0	1	0	0	0	0	0	0	0	1
10651 Steppington Dr	0	0	0	0	0	0	0	0	0	0	1	0	0	0	1
2711 Lucas Dr	0	1	0	0	0	0	0	0	0	0	0	0	0	0	1
10717 HARRY HINES BLVD	0	0	0	0	0	1	0	0	0	0	0	0	0	0	1
2711 Throckmorton St	0	0	0	0	0	0	0	0	0	0	0	0	0	1	1
10824 Stone Canyon Rd	0	0	0	0	0	0	0	0	0	0	1	0	0	0	1
2716 Ferris St	0	0	0	0	0	0	1	0	0	0	0	0	0	0	1
10830 N Central Serv Nb	0	0	0	0	0	0	0	0	0	0	0	0	1	0	1
2716 Maverick Ave	0	0	0	0	0	0	1	0	0	0	0	0	0	0	1
1100 S ERVAY ST	0	1	0	0	0	0	0	0	0	0	0	0	0	0	1
2719 S Hampton Rd	0	0	1	0	0	0	0	0	0	0	0	0	0	0	1
11000 HARRY HINES BLVD	0	0	0	0	0	1	0	0	0	0	0	0	0	0	1
2720 Gross Rd	0	0	0	0	0	0	1	0	0	0	0	0	0	0	1
1100-1111 Medalist Dr	0	0	1	0	0	0	0	0	0	0	0	0	0	0	1
2730 Medill St	0	0	0	0	0	0	1	0	0	0	0	0	0	0	1
11002 Pepperidge Cir	0	0	0	0	0	0	0	0	1	0	0	0	0	0	1
2740 Duncanville Rd	1	0	0	0	0	0	0	0	0	0	0	0	0	0	1
1101-1125 S ERVAY ST	0	1	0	0	0	0	0	0	0	0	0	0	0	0	1
2831 Grafton Ave	1	0	0	0	0	0	0	0	0	0	0	0	0	0	1
11205 Buchanan Dr	0	0	0	0	0	0	0	0	1	0	0	0	0	0	1
2909 E Illinois Ave	0	0	0	1	0	0	0	0	0	0	0	0	0	0	1
11235 Sinclair Ave	0	0	0	0	0	0	0	0	1	0	0	0	0	0	1
2911 Lombardy Ln	0	0	0	0	0	1	0	0	0	0	0	0	0	0	1
1125 Rain Forest Ct	0	0	0	0	1	0	0	0	0	0	0	0	0	0	1
2913 Canton St	0	1	0	0	0	0	0	0	0	0	0	0	0	0	1
1125 Rain Forest Dr	0	0	0	0	1	0	0	0	0	0	0	0	0	0	1
2916 Oak Lawn Ave	0	0	0	0	0	0	0	0	0	0	0	0	0	1	1

Address	D1	D2	D3	D4	D5	D6	D7	D8	D9	D10	D11	D12	D13	D14	Total
1130 E Ledbetter Dr	0	0	1	0	0	0	0	0	0	0	0	0	0	0	1
2917 Lagow St	0	0	0	0	0	0	1	0	0	0	0	0	0	0	1
1135 IOWA AVE	0	0	0	1	0	0	0	0	0	0	0	0	0	0	1
2918 Dorris St	0	0	0	0	0	0	1	0	0	0	0	0	0	0	1
11363 Amanda Ln	0	0	0	0	0	0	0	0	1	0	0	0	0	0	1
2929 GASTON AVE	0	0	0	0	0	0	0	0	0	0	0	0	0	1	1
11441 Jupiter Rd	0	0	0	0	0	0	0	0	1	0	0	0	0	0	1
2929 Kings Rd	0	1	0	0	0	0	0	0	0	0	0	0	0	0	1
1150 W Kiest Blvd	0	0	0	1	0	0	0	0	0	0	0	0	0	0	1
2950 W CAMP WISDOM RD	0	0	1	0	0	0	0	0	0	0	0	0	0	0	1
11615 N Central Serv Sb	0	0	0	0	0	0	0	0	0	0	1	0	0	0	1
2978 W WHEATLAND RD	0	0	0	0	0	0	0	1	0	0	0	0	0	0	1
11661 Dennis Rd	0	0	0	0	0	1	0	0	0	0	0	0	0	0	1
2nd Ave / Cauthorn Dr	0	0	0	0	0	0	1	0	0	0	0	0	0	0	1
11719 Webb Chapel Rd	0	0	0	0	0	0	0	0	0	0	0	0	1	0	1
300 S CROWDUS ST	0	1	0	0	0	0	0	0	0	0	0	0	0	0	1
11760 Ferguson Rd	0	0	0	0	0	0	0	0	1	0	0	0	0	0	1
3000 Tips Blvd	0	0	0	1	0	0	0	0	0	0	0	0	0	0	1
11818 Webb Chapel Rd	0	0	0	0	0	0	0	0	0	0	0	0	1	0	1
3003 E Illinois Ave	0	0	0	1	0	0	0	0	0	0	0	0	0	0	1
11920 Inwood Rd	0	0	0	0	0	0	0	0	0	0	0	0	1	0	1
301 W Camp Wisdom Rd	0	0	0	0	0	0	0	1	0	0	0	0	0	0	1
12000 COIT RD	0	0	0	0	0	0	0	0	0	0	1	0	0	0	1
3015 E Ledbetter Dr	0	0	0	1	0	0	0	0	0	0	0	0	0	0	1
1719 Singleton Blvd	0	0	0	0	0	1	0	0	0	0	0	0	0	0	1
3015 Oak Lawn Ave	0	0	0	0	0	0	0	0	0	0	0	0	0	1	1
1720 Young St	0	1	0	0	0	0	0	0	0	0	0	0	0	0	1
3050 Remond Dr	1	0	0	0	0	0	0	0	0	0	0	0	0	0	1
1623 MAIN ST	0	0	0	0	0	0	0	0	0	0	0	0	0	1	1
310 S Riverfront Blvd	0	0	0	0	0	1	0	0	0	0	0	0	0	0	1
1625 N STEMMONS FWY SB	0	0	0	0	0	1	0	0	0	0	0	0	0	0	1
3107 Mallory Dr	0	0	0	1	0	0	0	0	0	0	0	0	0	0	1
1648 Neal St	0	0	0	0	0	1	0	0	0	0	0	0	0	0	1
311 Krueger St	0	0	0	1	0	0	0	0	0	0	0	0	0	0	1
1654 Hudspeth Ave	0	0	0	1	0	0	0	0	0	0	0	0	0	0	1
3111 Dawson St	0	1	0	0	0	0	0	0	0	0	0	0	0	0	1

Address	D1	D2	D3	D4	D5	D6	D7	D8	D9	D10	D11	D12	D13	D14	Total
1709 Martin Luther King Jr Blvd	0	0	0	0	0	0	1	0	0	0	0	0	0	0	1
312 N Patton Ave	1	0	0	0	0	0	0	0	0	0	0	0	0	0	1
17113 Texas Pistache Dr	0	0	0	0	0	0	0	0	0	0	0	1	0	0	1
3130 Kinmore St	0	1	0	0	0	0	0	0	0	0	0	0	0	0	1
1716 Chattanooga Pl	0	1	0	0	0	0	0	0	0	0	0	0	0	0	1
3131 Norwalk Ave	0	0	0	0	0	1	0	0	0	0	0	0	0	0	1
1819 Pratt St	1	0	0	0	0	0	0	0	0	0	0	0	0	0	1
3181 LEMMON AVE	0	0	0	0	0	0	0	0	0	0	0	0	0	1	1
18250 Marsh Ln	0	0	0	0	0	0	0	0	0	0	0	1	0	0	1
3201 Hamilton Ave	0	0	0	0	0	0	1	0	0	0	0	0	0	0	1
1831 Brookterrace Trl	0	0	0	0	0	0	0	1	0	0	0	0	0	0	1
3201 W Camp Wisdom Rd	0	0	1	0	0	0	0	0	0	0	0	0	0	0	1
18412 Woodpond Pl	0	0	0	0	0	0	0	0	0	0	0	1	0	0	1
3407 LADD ST	0	0	0	0	0	1	0	0	0	0	0	0	0	0	1
1855 Payne St	0	1	0	0	0	0	0	0	0	0	0	0	0	0	1
3423 Harlingen St	0	0	0	0	0	1	0	0	0	0	0	0	0	0	1
18880 Marsh Ln	0	0	0	0	0	0	0	0	0	0	0	1	0	0	1
3432 Great Trinity Forest Way	0	0	0	1	0	0	0	0	0	0	0	0	0	0	1
1900 S CESAR CHAVEZ BLVD	0	1	0	0	0	0	0	0	0	0	0	0	0	0	1
3454 Chapel Oaks Dr	0	0	0	0	0	1	0	0	0	0	0	0	0	0	1
208 S Akard St	0	0	0	0	0	0	0	0	0	0	0	0	0	1	1
3512 Wendelkin St	0	0	0	0	0	0	1	0	0	0	0	0	0	0	1
210-328 E R L Thornton Fwy Nb	0	1	0	0	0	0	0	0	0	0	0	0	0	0	1
3516 LATIMER ST	0	0	0	0	0	0	1	0	0	0	0	0	0	0	1
2110 Greenville Ave	0	0	0	0	0	0	0	0	0	0	0	0	0	1	1
3311 Oak Lawn Ave	0	0	0	0	0	0	0	0	0	0	0	0	0	1	1
216 Old Mill Ln	0	0	0	0	1	0	0	0	0	0	0	0	0	0	1
3321 Reagan St	0	0	0	0	0	0	0	0	0	0	0	0	0	1	1
220 E Overton Rd	0	0	0	1	0	0	0	0	0	0	0	0	0	0	1
2647 Creative Pl	1	0	0	0	0	0	0	0	0	0	0	0	0	0	1
2200 N Harwood St	0	0	0	0	0	0	0	0	0	0	0	0	0	1	1
270 Oak Park Dr	0	0	0	1	0	0	0	0	0	0	0	0	0	0	1
2201 N Stemmons Serv Sb	0	0	0	0	0	1	0	0	0	0	0	0	0	0	1
3347 Blackburn St	0	0	0	0	0	0	0	0	0	0	0	0	0	1	1
2201 W Northwest Hwy	0	0	0	0	0	1	0	0	0	0	0	0	0	0	1
3350 Lombardy Ln	0	0	0	0	0	1	0	0	0	0	0	0	0	0	1

Address	D1	D2	D3	D4	D5	D6	D7	D8	D9	D10	D11	D12	D13	D14	Total
2204 W Northwest Hwy	0	0	0	0	0	1	0	0	0	0	0	0	0	0	1
3332 Pacesetter Dr	0	0	0	0	0	0	0	1	0	0	0	0	0	0	1
2216 S Good Latimer Expy	0	1	0	0	0	0	0	0	0	0	0	0	0	0	1
3576 Virginia Blvd	1	0	0	0	0	0	0	0	0	0	0	0	0	0	1
2232 Empire Central	0	1	0	0	0	0	0	0	0	0	0	0	0	0	1
3602 Jeffries St	0	0	0	0	0	0	1	0	0	0	0	0	0	0	1
225 E Colorado Blvd	1	0	0	0	0	0	0	0	0	0	0	0	0	0	1
3611 Bolivar Dr	0	0	0	0	0	1	0	0	0	0	0	0	0	0	1
2270 Iroquois Dr	0	0	0	0	0	1	0	0	0	0	0	0	0	0	1
3612 Parkridge Dr	0	0	0	0	0	0	0	0	0	0	0	0	1	0	1
2300 N Houston St	0	1	0	0	0	0	0	0	0	0	0	0	0	0	1
3704 Hancock St	0	0	0	0	0	0	1	0	0	0	0	0	0	0	1
2300 SINGLETON BLVD	0	0	0	0	0	1	0	0	0	0	0	0	0	0	1
3706 Myrtle St	0	0	0	0	0	0	1	0	0	0	0	0	0	0	1
2300 Wolf St	0	0	0	0	0	0	0	0	0	0	0	0	0	1	1
3720 Conway St	0	0	0	1	0	0	0	0	0	0	0	0	0	0	1
2306 Greer St	0	0	0	0	0	0	1	0	0	0	0	0	0	0	1
3756 Armstrong Ave	0	0	0	0	0	0	0	0	0	0	0	0	0	1	1
2534 Marburg St	0	0	0	0	0	0	1	0	0	0	0	0	0	0	1
3789 W Camp Wisdom Rd	0	0	1	0	0	0	0	0	0	0	0	0	0	0	1
2538 Tristian Ct	1	0	0	0	0	0	0	0	0	0	0	0	0	0	1
3517 Hancock St	0	0	0	0	0	0	1	0	0	0	0	0	0	0	1
2600 Cedar Crest Blvd	0	0	0	1	0	0	0	0	0	0	0	0	0	0	1
3520 Meadow St	0	0	0	0	0	0	1	0	0	0	0	0	0	0	1
2606 S Lancaster Rd	0	0	0	1	0	0	0	0	0	0	0	0	0	0	1
3532 TERRELL ST	0	0	0	0	0	0	1	0	0	0	0	0	0	0	1
2626 Frankford Rd	0	0	0	0	0	0	0	0	0	0	0	1	0	0	1
3547 Furey St	0	0	0	0	0	1	0	0	0	0	0	0	0	0	1
2627 Aster St	1	0	0	0	0	0	0	0	0	0	0	0	0	0	1
3550 St Francis Ave	0	0	0	0	0	0	1	0	0	0	0	0	0	0	1
2636 Tealmon Trl	1	0	0	0	0	0	0	0	0	0	0	0	0	0	1
3803 O B Crowe Dr	0	0	0	0	0	0	1	0	0	0	0	0	0	0	1
2639 Palo Alto Dr	0	0	0	0	0	0	0	1	0	0	0	0	0	0	1
3807 E Kiest Blvd	0	0	0	1	0	0	0	0	0	0	0	0	0	0	1
2666 Custer Dr	0	0	0	1	0	0	0	0	0	0	0	0	0	0	1
3811 Munger Ave	0	0	0	0	0	0	0	0	0	0	0	0	0	1	1

Address	D1	D2	D3	D4	D5	D6	D7	D8	D9	D10	D11	D12	D13	D14	Total
2699 COSTA MESA DR	0	0	0	0	0	0	0	0	1	0	0	0	0	0	1
3828 Morning Springs Trl	0	0	0	1	0	0	0	0	0	0	0	0	0	0	1
2708 Elm St	0	1	0	0	0	0	0	0	0	0	0	0	0	0	1
Alpha Rd / Montfort Dr	0	0	0	0	0	0	0	0	0	0	1	0	0	0	1
2710 Jeffries St	0	0	0	0	0	0	1	0	0	0	0	0	0	0	1
Ann Arbor Ave / Maryland Ave	0	0	0	1	0	0	0	0	0	0	0	0	0	0	1
2711 Mckinney Ave	0	0	0	0	0	0	0	0	0	0	0	0	0	1	1
ARAPAHO RD / DALLAS PKWY	0	0	0	0	0	0	0	0	0	0	1	0	0	0	1
2712 RUNNINGBROOK LN	0	1	0	0	0	0	0	0	0	0	0	0	0	0	1
Beaumont St / S Ervay St	0	1	0	0	0	0	0	0	0	0	0	0	0	0	1
2321 Bombay Ave	0	1	0	0	0	0	0	0	0	0	0	0	0	0	1
Bernal Dr / Singleton Blvd	0	0	0	0	0	1	0	0	0	0	0	0	0	0	1
2321 Metropolitan Ave	0	0	0	0	0	0	1	0	0	0	0	0	0	0	1
BLACK WALNUT DR / WALNUT ST	0	0	0	0	0	0	0	0	0	1	0	0	0	0	1
2337 TALCO DR	0	0	0	0	0	0	0	1	0	0	0	0	0	0	1
Blackburn St / N Central Serv Sb	0	0	0	0	0	0	0	0	0	0	0	0	0	1	1
2351 Keeler St	0	0	0	0	0	0	1	0	0	0	0	0	0	0	1
Blackwell St / N Central Acrd Nb	0	0	0	0	0	0	0	0	0	0	0	0	1	0	1
2400 Bryan St	0	0	0	0	0	0	0	0	0	0	0	0	0	1	1
Cadiz St / S Riverfront Blvd	0	1	0	0	0	0	0	0	0	0	0	0	0	0	1
2400 WALNUT HILL LN	0	0	0	0	0	1	0	0	0	0	0	0	0	0	1
CEDAR HAVEN AVE / MORRELL AVE	0	0	0	1	0	0	0	0	0	0	0	0	0	0	1
2404 Mckinney Ave	0	0	0	0	0	0	0	0	0	0	0	0	0	1	1
Chalk Hill Rd / Butternut St	0	0	0	0	0	1	0	0	0	0	0	0	0	0	1
1911 Edd Rd	0	0	0	0	0	0	0	1	0	0	0	0	0	0	1
COIT RD / L B J FWY WB	0	0	0	0	0	0	0	0	0	0	1	0	0	0	1
1924 Swansee St	0	0	1	0	0	0	0	0	0	0	0	0	0	0	1
Columbia Ave / N Prairie Ave	0	1	0	0	0	0	0	0	0	0	0	0	0	0	1
19373 Preston Rd	0	0	0	0	0	0	0	0	0	0	0	1	0	0	1
COMMERCE ST / S ST PAUL ST	0	0	0	0	0	0	0	0	0	0	0	0	0	1	1
1991 Fort Worth Ave	1	0	0	0	0	0	0	0	0	0	0	0	0	0	1
E Illinois Ave / S Corinth St Rd	0	0	0	1	0	0	0	0	0	0	0	0	0	0	1
1901 N Carroll Ave	0	1	0	0	0	0	0	0	0	0	0	0	0	0	1
E Ledbetter Dr / S Marsalis Ave	0	0	1	0	0	0	0	0	0	0	0	0	0	0	1
1906 Lansford Ave	1	0	0	0	0	0	0	0	0	0	0	0	0	0	1
E Ledbetter Dr / Singing Hills Dr	0	0	1	0	0	0	0	0	0	0	0	0	0	0	1

Address	D1	D2	D3	D4	D5	D6	D7	D8	D9	D10	D11	D12	D13	D14	Total
7530 Ashcrest Ln	0	0	1	0	0	0	0	0	0	0	0	0	0	0	1
E Lovers Ln / Matilda St	0	0	0	0	0	0	0	0	1	0	0	0	0	0	1
7645 Antoinette St	0	0	0	0	1	0	0	0	0	0	0	0	0	0	1
E Lovers Ln / N Central Expy Nb	0	0	0	0	0	0	0	0	0	0	0	0	1	0	1
7728 Ryanridge Dr	0	0	0	0	0	0	0	1	0	0	0	0	0	0	1
E Saner Ave / S Lancaster Rd	0	0	0	1	0	0	0	0	0	0	0	0	0	0	1
7808 Clodus Fields Dr	0	0	0	0	0	0	0	0	0	0	1	0	0	0	1
ELM ST / N AKARD ST	0	0	0	0	0	0	0	0	0	0	0	0	0	1	1
7815 Arapaho Rd	0	0	0	0	0	0	0	0	0	0	1	0	0	0	1
Fairmount St / Oak Lawn Ave	0	0	0	0	0	0	0	0	0	0	0	0	0	1	1
7819 Tomkins Ln	0	0	0	0	1	0	0	0	0	0	0	0	0	0	1
Fairmount St / Turtle Creek Blvd	0	0	0	0	0	0	0	0	0	0	0	0	0	1	1
7838 Robincreek Dr	0	0	0	0	0	0	0	1	0	0	0	0	0	0	1
Garland Rd / Lochwood Blvd	0	0	0	0	0	0	0	0	1	0	0	0	0	0	1
7880 Alpha Rd	0	0	0	0	0	0	0	0	0	0	1	0	0	0	1
Garland Rd / Winsted Dr	0	1	0	0	0	0	0	0	0	0	0	0	0	0	1
7930 Belt Line Rd	0	0	0	0	0	0	0	0	0	0	1	0	0	0	1
Inwood Rd / Irving Blvd	0	0	0	0	0	1	0	0	0	0	0	0	0	0	1
7988 WEST VIRGINIA DR	0	0	0	0	0	0	0	1	0	0	0	0	0	0	1
Jackson St / S St Paul St	0	0	0	0	0	0	0	0	0	0	0	0	0	1	1
800 MCKINNEY AVE	0	0	0	0	0	0	0	0	0	0	0	0	0	1	1
Julius Schepps Fwy Sb / Martin Luther King Jr Blvd	0	0	0	0	0	0	1	0	0	0	0	0	0	0	1
800 Pacific Ave	0	0	0	0	0	0	0	0	0	0	0	0	0	1	1
Knoll Trail Dr / Bent Tree Forest Dr	0	0	0	0	0	0	0	0	0	0	1	0	0	0	1
8000 TRADE VILLAGE PL	0	0	0	0	1	0	0	0	0	0	0	0	0	0	1
La Vista Dr / Abrams Rd	0	0	0	0	0	0	0	0	0	0	0	0	0	1	1
801 W 10th St	1	0	0	0	0	0	0	0	0	0	0	0	0	0	1
LAKE JUNE RD / GILLETTE ST	0	0	0	0	1	0	0	0	0	0	0	0	0	0	1
8048 WOODHUE RD	0	0	0	0	0	0	1	0	0	0	0	0	0	0	1
Lake June Rd / N Masters Dr	0	0	0	0	1	0	0	0	0	0	0	0	0	0	1
8060 Spring Valley Rd	0	0	0	0	0	0	0	0	0	0	1	0	0	0	1
Lemmon Ave / Miles St	0	1	0	0	0	0	0	0	0	0	0	0	0	0	1
7000 BIG STONE GAP RD	0	0	1	0	0	0	0	0	0	0	0	0	0	0	1
Linfield Rd / Julius Schepps Serv Sb	0	0	0	1	0	0	0	0	0	0	0	0	0	0	1

Address	D1	D2	D3	D4	D5	D6	D7	D8	D9	D10	D11	D12	D13	D14	Total
7030 Meadowcreek Dr	0	0	0	0	0	0	0	0	0	0	1	0	0	0	1
Live Oak St / Adair St	0	0	0	0	0	0	0	0	0	0	0	0	0	1	1
7039 Brookshire Dr	0	0	0	0	0	0	0	0	0	0	1	0	0	0	1
Live Oak St / N Carroll Ave	0	1	0	0	0	0	0	0	0	0	0	0	0	0	1
707 Dover St	0	0	0	1	0	0	0	0	0	0	0	0	0	0	1
Live Oak St / Skillman St	0	0	0	0	0	0	0	0	0	0	0	0	0	1	1
7127 LAKE JUNE RD	0	0	0	0	1	0	0	0	0	0	0	0	0	0	1
Lochwood Blvd / Lake Gardens Dr	0	0	0	0	0	0	0	0	1	0	0	0	0	0	1
7171 Mountain Creek Pkwy	0	0	1	0	0	0	0	0	0	0	0	0	0	0	1
Main St / N Harwood St	0	0	0	0	0	0	0	0	0	0	0	0	0	1	1
720 N Lancaster Ave	1	0	0	0	0	0	0	0	0	0	0	0	0	0	1
Maple Ave / Carlisle St	0	0	0	0	0	0	0	0	0	0	0	0	0	1	1
7203 Skillman St	0	0	0	0	0	0	0	0	0	1	0	0	0	0	1
Marvin D Love Fwy Nb / S Polk St	0	0	0	1	0	0	0	0	0	0	0	0	0	0	1
6565 Mccallum Blvd	0	0	0	0	0	0	0	0	0	0	0	1	0	0	1
Marvin D Love Serv Nb / W Red Bird Ln	0	0	1	0	0	0	0	0	0	0	0	0	0	0	1
661 Odeneal St	0	0	0	0	1	0	0	0	0	0	0	0	0	0	1
N Central Acrd Sb / E Northwest Ramp Eb	0	0	0	0	0	0	0	0	0	0	0	0	1	0	1
6633 Kingsbury Dr	0	0	0	0	0	0	0	0	1	0	0	0	0	0	1
N Central Serv Nb / Forest Ln	0	0	0	0	0	0	0	0	0	1	0	0	0	0	1
6730 Oriole Dr	0	1	0	0	0	0	0	0	0	0	0	0	0	0	1
N Central Serv Sb / Meadow Rd	0	0	0	0	0	0	0	0	0	0	1	0	0	0	1
6415 Bryan Pkwy	0	0	0	0	0	0	0	0	0	0	0	0	0	1	1
N Cesar Chavez Blvd / Elm St	0	0	0	0	0	0	0	0	0	0	0	0	0	1	1
6417 Ridgecrest Rd	0	0	0	0	0	0	0	0	0	0	0	0	1	0	1
N Fitzhugh Ave / Ross Ave	0	1	0	0	0	0	0	0	0	0	0	0	0	0	1
6484 Tumbling Creek Trl	0	0	0	0	0	0	0	1	0	0	0	0	0	0	1
N Hall St / N Central Expy Sb	0	0	0	0	0	0	0	0	0	0	0	0	0	1	1
6515 Abrams Rd	0	0	0	0	0	0	0	0	1	0	0	0	0	0	1
N Hampton Rd / Bickers St	0	0	0	0	0	1	0	0	0	0	0	0	0	0	1
6516 Briarhaven Dr	0	0	0	0	0	0	0	0	0	0	1	0	0	0	1
N Jim Miller Rd / E R L Thornton Acrd Eb	0	0	0	0	0	0	1	0	0	0	0	0	0	0	1
600 N Marsalis Ave	1	0	0	0	0	0	0	0	0	0	0	0	0	0	1

Address	D1	D2	D3	D4	D5	D6	D7	D8	D9	D10	D11	D12	D13	D14	Total
N Stemmons Serv Nb / Empire Central	0	1	0	0	0	0	0	0	0	0	0	0	0	0	1
6001 SKILLMAN ST	0	0	0	0	0	0	0	0	0	0	0	0	1	0	1
New Church Rd / Plano Rd	0	0	0	0	0	0	0	0	0	1	0	0	0	0	1
6004 Samuell Blvd	0	0	0	0	0	0	1	0	0	0	0	0	0	0	1
Newcombe Dr / Crest Ridge Dr	0	1	0	0	0	0	0	0	0	0	0	0	0	0	1
601 W Davis St	1	0	0	0	0	0	0	0	0	0	0	0	0	0	1
PACIFIC AVE / N MARKET ST	0	0	0	0	0	0	0	0	0	0	0	0	0	1	1
6019 Lovett Ave	0	0	0	0	1	0	0	0	0	0	0	0	0	0	1
Park Ln / Greenville Ave	0	0	0	0	0	0	0	0	0	0	0	0	1	0	1
602 N Jim Miller Rd	0	0	0	0	1	0	0	0	0	0	0	0	0	0	1
Parry Ave / Exposition Ave	0	0	0	0	0	0	1	0	0	0	0	0	0	0	1
6040 Milton St	0	0	0	0	0	0	0	0	1	0	0	0	0	0	1
Rainbow Dr / Sylvan Ave	1	0	0	0	0	0	0	0	0	0	0	0	0	0	1
606 Bonnie View Rd	0	0	0	1	0	0	0	0	0	0	0	0	0	0	1
Reunion Blvd / S Houston St	0	1	0	0	0	0	0	0	0	0	0	0	0	0	1
6118 Samuell Blvd	0	0	0	0	0	0	1	0	0	0	0	0	0	0	1
Ross Ave / Bennett Ave	0	1	0	0	0	0	0	0	0	0	0	0	0	0	1
6158 Palo Pinto Ave	0	0	0	0	0	0	0	0	0	0	0	0	0	1	1
Ross Ave / N Fitzhugh Ave	0	1	0	0	0	0	0	0	0	0	0	0	0	0	1
6174 Preston Creek Pl	0	0	0	0	0	0	0	0	0	0	1	0	0	0	1
Ross Ave / N Griffin St	0	0	0	0	0	0	0	0	0	0	0	0	0	1	1
6300 Samuell Blvd	0	0	0	0	0	0	1	0	0	0	0	0	0	0	1
S AKARD ST / CADIZ ST	0	1	0	0	0	0	0	0	0	0	0	0	0	0	1
5936 Bryan Pkwy	0	0	0	0	0	0	0	0	0	0	0	0	0	1	1
S Akard St / Young St	0	1	0	0	0	0	0	0	0	0	0	0	0	0	1
5943 Highland Hills Dr	0	0	0	0	0	0	0	1	0	0	0	0	0	0	1
S Belt Line Rd / Seagoville Rd	0	0	0	0	0	0	0	1	0	0	0	0	0	0	1
5945 HIGHLAND VILLAGE DR	0	0	0	0	0	0	0	1	0	0	0	0	0	0	1
S Hampton Rd / W Ledbetter Dr	0	0	1	0	0	0	0	0	0	0	0	0	0	0	1
5959 Royal Ln	0	0	0	0	0	0	0	0	0	0	0	0	1	0	1
S Lamar St / E R L Thornton Acrd Eb	0	1	0	0	0	0	0	0	0	0	0	0	0	0	1
5880 Bernal Dr	0	0	0	0	0	1	0	0	0	0	0	0	0	0	1
S Malcolm X Blvd / Dawson St	0	0	0	0	0	0	1	0	0	0	0	0	0	0	1
5900 SINGLETON BLVD	0	0	0	0	0	1	0	0	0	0	0	0	0	0	1

Address	D1	D2	D3	D4	D5	D6	D7	D8	D9	D10	D11	D12	D13	D14	Total
S Malcolm X Blvd / Metropolitan Ave	0	0	0	0	0	0	1	0	0	0	0	0	0	0	1
5522 Maple Ave	0	1	0	0	0	0	0	0	0	0	0	0	0	0	1
S St Augustine Dr / C F Hawn Serv Eb	0	0	0	0	0	0	0	1	0	0	0	0	0	0	1
444 W Commerce St	0	0	0	0	0	1	0	0	0	0	0	0	0	0	1
S St Paul St / Cadiz St	0	1	0	0	0	0	0	0	0	0	0	0	0	0	1
4460 Lizzy Dr	1	0	0	0	0	0	0	0	0	0	0	0	0	0	1
S Trunk Ave / Al Lipscomb Way	0	0	0	0	0	0	1	0	0	0	0	0	0	0	1
5409 N Jim Miller Rd	0	0	0	0	0	0	1	0	0	0	0	0	0	0	1
S Westmoreland Rd / W Illinois Ave	0	0	1	0	0	0	0	0	0	0	0	0	0	0	1
5452 Glen Lakes Dr	0	0	0	0	0	0	0	0	0	0	0	0	1	0	1
Samuell Blvd / N Jim Miller Rd	0	0	0	0	0	0	1	0	0	0	0	0	0	0	1
5421 Bryan St	0	0	0	0	0	0	0	0	0	0	0	0	0	1	1
Scyene Rd / Robert L Parish Sr Ave	0	0	0	0	0	0	1	0	0	0	0	0	0	0	1
5621 Bluffman Dr	0	0	0	0	0	0	0	1	0	0	0	0	0	0	1
Shady Brook Ln / Park Ln	0	0	0	0	0	0	0	0	0	0	0	0	1	0	1
5700 MAPLE AVE	0	1	0	0	0	0	0	0	0	0	0	0	0	0	1
Short Blvd / S R L Thornton Serv Sb	0	0	0	1	0	0	0	0	0	0	0	0	0	0	1
5703 Mountain Hollow Dr	0	0	1	0	0	0	0	0	0	0	0	0	0	0	1
Skillman St / Adleta Ct	0	0	0	0	0	0	0	0	0	1	0	0	0	0	1
5717 Vickery Blvd	0	0	0	0	0	0	0	0	0	0	0	0	0	1	1
South Blvd / Holmes St	0	0	0	0	0	0	1	0	0	0	0	0	0	0	1
5722 Highland Hills Dr	0	0	0	0	0	0	0	1	0	0	0	0	0	0	1
Verdun Ave / Bertrand Ave	0	0	0	0	0	0	1	0	0	0	0	0	0	0	1
5747 Sadler Cir	0	1	0	0	0	0	0	0	0	0	0	0	0	0	1
Virgo Ln / Denton Dr	0	0	0	0	0	1	0	0	0	0	0	0	0	0	1
5822 Lake Placid Dr	0	0	1	0	0	0	0	0	0	0	0	0	0	0	1
W Camp Wisdom Rd / American Way	0	0	1	0	0	0	0	0	0	0	0	0	0	0	1
9758 Spring Branch Dr	0	0	0	0	0	0	0	0	0	1	0	0	0	0	1
W Camp Wisdom Rd / Racine Dr	0	0	0	0	0	0	0	1	0	0	0	0	0	0	1
9829 Walnut St	0	0	0	0	0	0	0	0	0	1	0	0	0	0	1
W Davis St / N Plymouth Rd	1	0	0	0	0	0	0	0	0	0	0	0	0	0	1
9850 Whitehurst Dr	0	0	0	0	0	0	0	0	0	1	0	0	0	0	1

Address	D1	D2	D3	D4	D5	D6	D7	D8	D9	D10	D11	D12	D13	D14	Total
Walnut Hill Ln / Harry Hines Blvd	0	0	0	0	0	1	0	0	0	0	0	0	0	0	1
9900 Adleta Blvd	0	0	0	0	0	0	0	0	0	1	0	0	0	0	1
Walnut St / Abrams Rd	0	0	0	0	0	0	0	0	0	1	0	0	0	0	1
9901-9999 E NORTHWEST HWY	0	0	0	0	0	0	0	0	1	0	0	0	0	0	1
Webb Ave / N Central Serv Sb	0	0	0	0	0	0	0	0	0	0	0	0	0	1	1
9959 Adleta Blvd	0	0	0	0	0	0	0	0	0	1	0	0	0	0	1
WINSLOW AVE / EAST GRAND AVE	0	1	0	0	0	0	0	0	0	0	0	0	0	0	1
Abrams Rd / Skillman St	0	0	0	0	0	0	0	0	0	0	0	0	1	0	1
Woodall Rodgers Fwy Wb / N Pearl St	0	0	0	0	0	0	0	0	0	0	0	0	0	1	1
Andrea Ln / Shiloh Rd	0	1	0	0	0	0	0	0	0	0	0	0	0	0	1
Worth St / N Collett Ave	0	0	0	0	0	0	0	0	0	0	0	0	0	1	1
Ann Arbor Ave / S Marsalis Ave	0	0	0	1	0	0	0	0	0	0	0	0	0	0	1
725 N Jim Miller Rd	0	0	0	0	1	0	0	0	0	0	0	0	0	0	1
Belt Line Rd / Preston Rd	0	0	0	0	0	0	0	0	0	0	1	0	0	0	1
726 W Jefferson Blvd	1	0	0	0	0	0	0	0	0	0	0	0	0	0	1
Bluebell St / Hickory St	0	1	0	0	0	0	0	0	0	0	0	0	0	0	1
7272 Marvin D Love Fwy Nb	0	0	0	0	0	0	0	1	0	0	0	0	0	0	1
Bruton Rd / N Masters Dr	0	0	0	0	1	0	0	0	0	0	0	0	0	0	1
730 W Brooklyn Ave	1	0	0	0	0	0	0	0	0	0	0	0	0	0	1
CAPITOL AVE / BENNETT AVE	0	0	0	0	0	0	0	0	0	0	0	0	0	1	1
7304 Campbell Rd	0	0	0	0	0	0	0	0	0	0	0	1	0	0	1
Capitol Ave / N Haskell Ave	0	0	0	0	0	0	0	0	0	0	0	0	0	1	1
7327 Long Canyon Trl	0	0	1	0	0	0	0	0	0	0	0	0	0	0	1
Cedar Crest Blvd / E 11th St	0	0	0	1	0	0	0	0	0	0	0	0	0	0	1
7409 ASHCREST LN	0	0	1	0	0	0	0	0	0	0	0	0	0	0	1
Cedar Springs Rd / Knight St	0	0	0	0	0	0	0	0	0	0	0	0	0	1	1
750 N RIVERFRONT BLVD	0	0	0	0	0	1	0	0	0	0	0	0	0	0	1
Coit Rd / L B J Serv Eb	0	0	0	0	0	0	0	0	0	0	1	0	0	0	1
7515 Ridgewick Dr	0	0	0	0	0	0	0	1	0	0	0	0	0	0	1
Cole Ave / Lemmon Ave	0	0	0	0	0	0	0	0	0	0	0	0	0	1	1
7550 S Westmoreland Rd	0	0	1	0	0	0	0	0	0	0	0	0	0	0	1
COLUMBIA AVE / N GARRETT AVE	0	1	0	0	0	0	0	0	0	0	0	0	0	0	1
7575 Frankford Rd	0	0	0	0	0	0	0	0	0	0	0	1	0	0	1
Commerce St / N Riverfront Blvd	0	0	0	0	0	1	0	0	0	0	0	0	0	0	1
7575 S Westmoreland Rd	0	0	1	0	0	0	0	0	0	0	0	0	0	0	1

Address	D1	D2	D3	D4	D5	D6	D7	D8	D9	D10	D11	D12	D13	D14	Total
Commerce St / S Field St	0	0	0	0	0	0	0	0	0	0	0	0	0	1	1
7621 McCallum Blvd	0	0	0	0	0	0	0	0	0	0	0	1	0	0	1
Commerce St / S Griffin St	0	0	0	0	0	0	0	0	0	0	0	0	0	1	1
7660 Woodspan Dr	0	0	0	0	0	0	0	1	0	0	0	0	0	0	1
Dolphin Rd / Merrifield Ave	0	1	0	0	0	0	0	0	0	0	0	0	0	0	1
7706 Village Trail Dr	0	0	0	0	0	0	0	0	0	0	1	0	0	0	1
E 8th St / N Marsalis Ave	1	0	0	0	0	0	0	0	0	0	0	0	0	0	1
7717 COLEBROOK ST	0	0	0	0	1	0	0	0	0	0	0	0	0	0	1
E LAWTHER DR / SUNSET INN CIR	0	0	0	0	0	0	0	0	1	0	0	0	0	0	1
7717 Leigh Ann Dr	0	0	0	0	0	0	0	1	0	0	0	0	0	0	1
E Lovers Ln / Greenville Ave	0	0	0	0	0	0	0	0	1	0	0	0	0	0	1
5000 Ross Ave	0	1	0	0	0	0	0	0	0	0	0	0	0	0	1
E Mockingbird Ln / Abrams Rd	0	0	0	0	0	0	0	0	1	0	0	0	0	0	1
5007 Ross Ave	0	1	0	0	0	0	0	0	0	0	0	0	0	0	1
E Mockingbird Ln / Matilda St	0	0	0	0	0	0	0	0	0	0	0	0	0	1	1
5100 HOLLAND AVE	0	0	0	0	0	0	0	0	0	0	0	0	1	0	1
E R L Thornton Serv Wb / N Jim Miller Rd	0	0	0	0	0	0	1	0	0	0	0	0	0	0	1
511 S Zang Blvd	1	0	0	0	0	0	0	0	0	0	0	0	0	0	1
Elam Rd / C F Hawn Fwy Eb	0	0	0	0	1	0	0	0	0	0	0	0	0	0	1
5151 Village Fair Dr	0	0	0	1	0	0	0	0	0	0	0	0	0	0	1
ELAM RD / S BUCKNER BLVD	0	0	0	0	1	0	0	0	0	0	0	0	0	0	1
5205 Elkridge Dr	0	0	0	0	0	0	1	0	0	0	0	0	0	0	1
Elm St / N Lamar St	0	0	0	0	0	0	0	0	0	0	0	0	0	1	1
5216 S Buckner Blvd	0	0	0	0	0	0	1	0	0	0	0	0	0	0	1
Forest Ln / Cromwell Dr	0	0	0	0	0	0	0	0	0	0	0	0	1	0	1
4850 Harry Hines Blvd	0	1	0	0	0	0	0	0	0	0	0	0	0	0	1
Forest Ln / N Central Expy Sb	0	0	0	0	0	0	0	0	0	0	1	0	0	0	1
4918 Alcott St	0	0	0	0	0	0	0	0	0	0	0	0	0	1	1
Gaston Ave / St Joseph St	0	1	0	0	0	0	0	0	0	0	0	0	0	0	1
4926 Mission Ave	0	0	0	0	0	0	0	0	0	0	0	0	0	1	1
Glenfield Ave / Rugged Dr	0	0	0	1	0	0	0	0	0	0	0	0	0	0	1
500 Evergreen St	0	1	0	0	0	0	0	0	0	0	0	0	0	0	1
Grand Ave / 1st Ave	0	0	0	0	0	0	1	0	0	0	0	0	0	0	1
5757 Greenville Ave	0	0	0	0	0	0	0	0	1	0	0	0	0	0	1
Greenville Ave / Ross Ave	0	0	0	0	0	0	0	0	0	0	0	0	0	1	1

Address	D1	D2	D3	D4	D5	D6	D7	D8	D9	D10	D11	D12	D13	D14	Total
6085 Samuell Blvd	0	0	0	0	0	0	1	0	0	0	0	0	0	0	1
811 Farmers Market Way	0	1	0	0	0	0	0	0	0	0	0	0	0	0	1
609 Cristler Ave	0	1	0	0	0	0	0	0	0	0	0	0	0	0	1
811 Morrell Ave	0	0	0	1	0	0	0	0	0	0	0	0	0	0	1
6102 Samuell Blvd	0	0	0	0	0	0	1	0	0	0	0	0	0	0	1
8118 Leigh Ann Dr	0	0	0	0	0	0	0	1	0	0	0	0	0	0	1
6109 Greenville Ave	0	0	0	0	0	0	0	0	1	0	0	0	0	0	1
8201 Brookriver Dr	0	1	0	0	0	0	0	0	0	0	0	0	0	0	1
6110 Samuell Blvd	0	0	0	0	0	0	1	0	0	0	0	0	0	0	1
821 Allen St	0	0	0	0	0	0	0	0	0	0	0	0	0	1	1
6191 Santa Fe Ave	0	1	0	0	0	0	0	0	0	0	0	0	0	0	1
8215 Barbaree Blvd	0	1	0	0	0	0	0	0	0	0	0	0	0	0	1
630 S Llewellyn Ave	1	0	0	0	0	0	0	0	0	0	0	0	0	0	1
8223 Military Pkwy	0	0	0	0	1	0	0	0	0	0	0	0	0	0	1
6315 Melody Ln	0	0	0	0	0	0	0	0	0	0	0	0	1	0	1
825 Elsbeth Ave	1	0	0	0	0	0	0	0	0	0	0	0	0	0	1
642 Ezekial Ave	0	0	0	0	1	0	0	0	0	0	0	0	0	0	1
830 Exposition Ave	0	0	0	0	0	0	1	0	0	0	0	0	0	0	1
659 Rayenell Ave	0	0	0	0	1	0	0	0	0	0	0	0	0	0	1
8300 Skillman St	0	0	0	0	0	0	0	0	0	1	0	0	0	0	1
6610 Elam Rd	0	0	0	0	1	0	0	0	0	0	0	0	0	0	1
7319 Fair Oaks Ave	0	0	0	0	0	0	0	0	0	0	0	0	1	0	1
6617 Ethel Dr	0	0	0	0	1	0	0	0	0	0	0	0	0	0	1
7320 Boisenberry Ln	0	0	1	0	0	0	0	0	0	0	0	0	0	0	1
6619 Ethel Dr	0	0	0	0	1	0	0	0	0	0	0	0	0	0	1
7330 Albert Williams Dr	0	0	0	0	0	0	0	1	0	0	0	0	0	0	1
6710 Sebring Dr	0	0	0	0	0	0	0	1	0	0	0	0	0	0	1
735 N Plymouth Rd	1	0	0	0	0	0	0	0	0	0	0	0	0	0	1
6723 Meadow Rd	0	0	0	0	0	0	0	0	0	0	0	0	1	0	1
7503 Ashcrest Ln	0	0	1	0	0	0	0	0	0	0	0	0	0	0	1
6800 S Cockrell Hill Rd	0	0	1	0	0	0	0	0	0	0	0	0	0	0	1
7505 Chaucer Pl	0	0	0	0	0	0	0	1	0	0	0	0	0	0	1
6815 Stichter Ave	0	0	0	0	0	0	0	0	0	0	0	0	1	0	1
7507 Saddleridge Dr	0	0	1	0	0	0	0	0	0	0	0	0	0	0	1
6850 S Cockrell Hill Rd	0	0	1	0	0	0	0	0	0	0	0	0	0	0	1
7511 Wood Slope Dr	0	0	1	0	0	0	0	0	0	0	0	0	0	0	1

Address	D1	D2	D3	D4	D5	D6	D7	D8	D9	D10	D11	D12	D13	D14	Total
6928 Barrett Dr	0	0	0	0	1	0	0	0	0	0	0	0	0	0	1
7522 Campbell Rd	0	0	0	0	0	0	0	0	0	0	0	1	0	0	1
6933 Tractor Dr	0	0	0	0	0	0	0	1	0	0	0	0	0	0	1
6922 Forest Glen Dr	0	0	0	0	0	0	0	0	0	0	1	0	0	0	1
6945 La Cosa Dr	0	0	0	0	0	0	0	0	0	0	1	0	0	0	1
8445 S Lancaster Rd	0	0	0	0	0	0	0	1	0	0	0	0	0	0	1
6959 Arapaho Rd	0	0	0	0	0	0	0	0	0	0	1	0	0	0	1
6808 Pastor Bailey Dr	0	0	1	0	0	0	0	0	0	0	0	0	0	0	1
700 Elm St	0	0	0	0	0	0	0	0	0	0	0	0	0	1	1
6825 Harry Hines Blvd	0	1	0	0	0	0	0	0	0	0	0	0	0	0	1
7001 Thurston Dr	0	1	0	0	0	0	0	0	0	0	0	0	0	0	1
6321 Honey Locust Dr	0	0	0	0	1	0	0	0	0	0	0	0	0	0	1
7036 Sawgrass Dr	0	0	0	0	0	0	0	0	0	0	0	1	0	0	1
6324 Bandera Ave	0	0	0	0	0	0	0	0	0	0	0	0	1	0	1
7050 Arapaho Rd	0	0	0	0	0	0	0	0	0	0	1	0	0	0	1
8600-8651 Oak Stream	0	0	0	0	0	0	0	0	0	1	0	0	0	0	1
7050 N Stemmons Serv Nb	0	0	0	0	0	1	0	0	0	0	0	0	0	0	1
8601 Park Ln	0	0	0	0	0	0	0	0	0	0	0	0	1	0	1
7055 Inwood Rd	0	1	0	0	0	0	0	0	0	0	0	0	0	0	1
8651 Old Hickory Trl	0	0	0	0	0	0	0	1	0	0	0	0	0	0	1
7108 Envoy Ct	0	0	0	0	0	1	0	0	0	0	0	0	0	0	1
8702 S POLK ST	0	0	0	0	0	0	0	1	0	0	0	0	0	0	1
7110 San Mateo Blvd	0	0	0	0	0	0	0	0	0	0	0	0	0	1	1
8703 Ferndale Rd	0	0	0	0	0	0	0	0	0	1	0	0	0	0	1
7138 N Stemmons Fwy Nb	0	0	0	0	0	1	0	0	0	0	0	0	0	0	1
8711 Hackney Ln	0	0	0	0	0	0	0	0	0	1	0	0	0	0	1
7138 N STEMMONS SERV NB	0	1	0	0	0	0	0	0	0	0	0	0	0	0	1
8784 Park Ln	0	0	0	0	0	0	0	0	0	0	0	0	1	0	1
7152 Fair Oaks Ave	0	0	0	0	0	0	0	0	0	0	0	0	1	0	1
8800 S Polk St	0	0	0	0	0	0	0	1	0	0	0	0	0	0	1
7214 Chinaberry Rd	0	0	1	0	0	0	0	0	0	0	0	0	0	0	1
9351 L B J Serv Wb	0	0	0	0	0	0	0	0	0	1	0	0	0	0	1
9801 Harry Hines Blvd	0	0	0	0	0	1	0	0	0	0	0	0	0	0	1
9407 OLDE TOWNE ROWE	0	0	0	0	0	0	1	0	0	0	0	0	0	0	1
9855 Shadow Way	0	0	0	0	0	0	0	0	0	1	0	0	0	0	1
9410 Webb Chapel Rd	0	0	0	0	0	1	0	0	0	0	0	0	0	0	1

Address	D1	D2	D3	D4	D5	D6	D7	D8	D9	D10	D11	D12	D13	D14	Total
9937 Garland Rd	0	0	0	0	0	0	0	0	1	0	0	0	0	0	1
9440 GARLAND RD	0	0	0	0	0	0	0	0	1	0	0	0	0	0	1
9659 Forest Ln	0	0	0	0	0	0	0	0	0	1	0	0	0	0	1
9440 Poppy Dr	0	0	0	0	0	0	0	0	1	0	0	0	0	0	1
9727 Whitehurst Dr	0	0	0	0	0	0	0	0	0	1	0	0	0	0	1
9519 Forest Ln	0	0	0	0	0	0	0	0	0	1	0	0	0	0	1
8920 Dunlap Dr	0	0	0	0	1	0	0	0	0	0	0	0	0	0	1
9588 Forest Ln	0	0	0	0	0	0	0	0	0	1	0	0	0	0	1
8920 GARLAND RD	0	0	0	0	0	0	0	0	1	0	0	0	0	0	1
9590 Forest Ln	0	0	0	0	0	0	0	0	0	1	0	0	0	0	1
9420 Miami Dr	0	0	0	0	1	0	0	0	0	0	0	0	0	0	1
9601 Forest Ln	0	0	0	0	0	0	0	0	0	1	0	0	0	0	1
9515 Gonzales Dr	0	0	0	0	0	0	1	0	0	0	0	0	0	0	1
9615 Overlake Dr	0	0	0	0	0	1	0	0	0	0	0	0	0	0	1
9535 Forest Ln	0	0	0	0	0	0	0	0	0	1	0	0	0	0	1
9652 Oak Gate Ln	0	0	0	0	1	0	0	0	0	0	0	0	0	0	1
9540 GARLAND RD	0	0	0	0	0	0	0	0	1	0	0	0	0	0	1
9690 Forest Ln	0	0	0	0	0	0	0	0	0	1	0	0	0	0	1
8788 Park Ln	0	0	0	0	0	0	0	0	0	0	0	0	1	0	1
9705 Dale Crest Dr	0	0	0	0	0	1	0	0	0	0	0	0	0	0	1
3922 Simpson St	0	1	0	0	0	0	0	0	0	0	0	0	0	0	1
9708 Skillman St	0	0	0	0	0	0	0	0	0	1	0	0	0	0	1
910 S Belt Line Rd	0	0	0	0	0	0	0	1	0	0	0	0	0	0	1
9726 Ravensway Dr	0	0	0	0	0	0	0	0	0	1	0	0	0	0	1
912 W 12th St	1	0	0	0	0	0	0	0	0	0	0	0	0	0	1
9236 Church Rd	0	0	0	0	0	0	0	0	0	1	0	0	0	0	1
9170 Cypress Waters Blvd	0	0	0	0	0	1	0	0	0	0	0	0	0	0	1
9019 Vantage Point Dr	0	0	0	0	0	0	0	0	0	1	0	0	0	0	1
9220 Skillman St	0	0	0	0	0	0	0	0	0	1	0	0	0	0	1
9090 SKILLMAN ST	0	0	0	0	0	0	0	0	0	1	0	0	0	0	1
9235 John W Carpenter Fwy Sb	0	0	0	0	0	1	0	0	0	0	0	0	0	0	1
9179 Garland Rd	0	0	0	0	0	0	0	0	1	0	0	0	0	0	1
931 Carom Way	0	0	0	0	1	0	0	0	0	0	0	0	0	0	1
9205 Skillman St	0	0	0	0	0	0	0	0	0	1	0	0	0	0	1
9330 Biscayne Blvd	0	0	0	0	0	0	0	0	1	0	0	0	0	0	1
9211 Sophora Dr	0	0	1	0	0	0	0	0	0	0	0	0	0	0	1

Address	D1	D2	D3	D4	D5	D6	D7	D8	D9	D10	D11	D12	D13	D14	Total
8616 Turtle Creek Blvd	0	0	0	0	0	0	0	0	0	0	0	0	1	0	1
9215 Garland Rd	0	0	0	0	0	0	0	0	1	0	0	0	0	0	1
8630 Cedar Post Ct	0	0	0	0	1	0	0	0	0	0	0	0	0	0	1
922 Brook Valley Ln	0	0	0	1	0	0	0	0	0	0	0	0	0	0	1
8630 Tonawanda Dr	0	0	0	0	1	0	0	0	0	0	0	0	0	0	1
Harry Hines Blvd / Oak Lawn Ave	0	1	0	0	0	0	0	0	0	0	0	0	0	0	1
8728 Cedar Thicket Dr	0	0	1	0	0	0	0	0	0	0	0	0	0	0	1
Harry Hines Blvd / Walnut Hill Ln	0	0	0	0	0	1	0	0	0	0	0	0	0	0	1
8150 S Polk St	0	0	0	0	0	0	0	1	0	0	0	0	0	0	1
Hooper St / Bexar St	0	0	0	0	0	0	1	0	0	0	0	0	0	0	1
8169 Park Ln	0	0	0	0	0	0	0	0	0	0	0	0	1	0	1
Inwood Rd / Denton Dr	0	1	0	0	0	0	0	0	0	0	0	0	0	0	1
8210 Forest Ln	0	0	0	0	0	0	0	0	0	1	0	0	0	0	1
Inwood Rd / N Stemmons Fwy Sb	0	0	0	0	0	1	0	0	0	0	0	0	0	0	1
8333 S LANCASTER RD	0	0	0	0	0	0	0	1	0	0	0	0	0	0	1
Inwood Rd / Southwestern Medical Ave	0	1	0	0	0	0	0	0	0	0	0	0	0	0	1
839 Exposition Ave	0	0	0	0	0	0	1	0	0	0	0	0	0	0	1
IRVING BLVD	0	0	0	0	0	1	0	0	0	0	0	0	0	0	1
8530 Bearden St	0	0	0	0	1	0	0	0	0	0	0	0	0	0	1
Irving Blvd / Sharp St	0	0	0	0	0	1	0	0	0	0	0	0	0	0	1
7950 Forest Ln	0	0	0	0	0	0	0	0	0	0	1	0	0	0	1
Julius Schepps Fwy Sb / L B J Fwy Eb	0	0	0	0	0	0	0	1	0	0	0	0	0	0	1
799 WOOD ST	0	1	0	0	0	0	0	0	0	0	0	0	0	0	1
L B J FWY EB / JOSEY LN	0	0	0	0	0	0	0	0	0	0	0	0	1	0	1
800 Commerce St	0	0	0	0	0	0	0	0	0	0	0	0	0	1	1
Lakawana St / Irving Blvd	0	0	0	0	0	1	0	0	0	0	0	0	0	0	1
800 Elm St	0	0	0	0	0	0	0	0	0	0	0	0	0	1	1
Ledb	0	0	0	1	0	0	0	0	0	0	0	0	0	0	1
8001 Julius Schepps Fwy Sb	0	0	0	0	0	0	1	0	0	0	0	0	0	0	1
Lemmon Ave / Inwood Rd	0	1	0	0	0	0	0	0	0	0	0	0	0	0	1
8007 Walnut Hill Ln	0	0	0	0	0	0	0	0	0	0	0	0	1	0	1
Llano Ave / Clements St	0	0	0	0	0	0	0	0	0	0	0	0	0	1	1
8008 Military Pkwy	0	0	0	0	1	0	0	0	0	0	0	0	0	0	1
Lofland St / Tex Oak Ave	0	1	0	0	0	0	0	0	0	0	0	0	0	0	1

Address	D1	D2	D3	D4	D5	D6	D7	D8	D9	D10	D11	D12	D13	D14	Total
8015 C F HAWN SERV EB	0	0	0	0	1	0	0	0	0	0	0	0	0	0	1
Maple Ave / Mckinney Ave	0	0	0	0	0	0	0	0	0	0	0	0	0	1	1
8020 Frankford Rd	0	0	0	0	0	0	0	0	0	0	0	1	0	0	1
Mill Stream Dr / S Polk St	0	0	0	0	0	0	0	1	0	0	0	0	0	0	1
8108 E R L Thornton Serv Eb	0	0	0	0	0	0	1	0	0	0	0	0	0	0	1
Morgan Ave / N Beckley Ave	1	0	0	0	0	0	0	0	0	0	0	0	0	0	1
7730 Oak Garden Trl	0	0	0	0	0	0	0	1	0	0	0	0	0	0	1
Munger Ave / N Akard St	0	0	0	0	0	0	0	0	0	0	0	0	0	1	1
7740 Mccallum Blvd	0	0	0	0	0	0	0	0	0	0	0	1	0	0	1
N Beckley Ave / Dallas Ft Worth Tpke Eb	1	0	0	0	0	0	0	0	0	0	0	0	0	0	1
7777 Forest Ln	0	0	0	0	0	0	0	0	0	0	1	0	0	0	1
N Carroll Ave / Main St	0	1	0	0	0	0	0	0	0	0	0	0	0	0	1
7878 Great Trinity Forest Way	0	0	0	0	0	0	0	1	0	0	0	0	0	0	1
N Washington Ave / Main St	0	1	0	0	0	0	0	0	0	0	0	0	0	0	1
7900 Brookriver Dr	0	1	0	0	0	0	0	0	0	0	0	0	0	0	1
N Westmoreland Rd / Canada Dr	0	0	0	0	0	1	0	0	0	0	0	0	0	0	1
7905 Marvin D Love Serv Sb	0	0	1	0	0	0	0	0	0	0	0	0	0	0	1
OAK LAWN AVE / CEDAR SPRINGS RD	0	0	0	0	0	0	0	0	0	0	0	0	0	1	1
6011 Gaston Ave	0	0	0	0	0	0	0	0	0	0	0	0	0	1	1
Pleasant Dr / Stonehurst St	0	0	0	0	1	0	0	0	0	0	0	0	0	0	1
6011 Melody Ln	0	0	0	0	0	0	0	0	0	0	0	0	1	0	1
Preston Haven Dr / Forest Ln	0	0	0	0	0	0	0	0	0	0	1	0	0	0	1
6011 W DAVIS ST	0	0	1	0	0	0	0	0	0	0	0	0	0	0	1
Roundrock Rd / Hillcrest Rd	0	0	0	0	0	0	0	0	0	0	1	0	0	0	1
6012 Chippewa Dr	0	0	0	0	0	1	0	0	0	0	0	0	0	0	1
S AKARD ST / BELLEVIEW ST	0	1	0	0	0	0	0	0	0	0	0	0	0	0	1
6019 La Vista Dr	0	0	0	0	0	0	0	0	0	0	0	0	0	1	1
S Akard St / E R L Thornton Fwy Eb	0	1	0	0	0	0	0	0	0	0	0	0	0	0	1
6025 Hunters View Ln	0	0	0	1	0	0	0	0	0	0	0	0	0	0	1
S Buckner Blvd / Elam Rd	0	0	0	0	1	0	0	0	0	0	0	0	0	0	1
5822 Lazy River Dr	0	0	1	0	0	0	0	0	0	0	0	0	0	0	1
S Buckner Blvd / Forney Rd	0	0	0	0	1	0	0	0	0	0	0	0	0	0	1
5827 E University Blvd	0	0	0	0	0	0	0	0	1	0	0	0	0	0	1
S Ervay St / Canton St	0	1	0	0	0	0	0	0	0	0	0	0	0	0	1

Address	D1	D2	D3	D4	D5	D6	D7	D8	D9	D10	D11	D12	D13	D14	Total
5850 Elam Rd	0	0	0	0	1	0	0	0	0	0	0	0	0	0	1
S Hampton Rd / W Clarendon Dr	1	0	0	0	0	0	0	0	0	0	0	0	0	0	1
5890 CARUTH HAVEN LN	0	0	0	0	0	0	0	0	1	0	0	0	0	0	1
S Lamar St / Ceremonial Dr	0	1	0	0	0	0	0	0	0	0	0	0	0	0	1
5908 MAPLE AVE	0	1	0	0	0	0	0	0	0	0	0	0	0	0	1
S Market St / Commerce St	0	0	0	0	0	0	0	0	0	0	0	0	0	1	1
5914 Vanderbilt Ave	0	0	0	0	0	0	0	0	0	0	0	0	0	1	1
Shady Brook Ln / Melody Ln	0	0	0	0	0	0	0	0	0	0	0	0	1	0	1
5923 Highland Hills Dr	0	0	0	0	0	0	0	1	0	0	0	0	0	0	1
Southwestern Blvd / Greenville Ave	0	0	0	0	0	0	0	0	1	0	0	0	0	0	1
5962 Highland Village Dr	0	0	0	0	0	0	0	1	0	0	0	0	0	0	1
Victory Ave / High Market St	0	1	0	0	0	0	0	0	0	0	0	0	0	0	1
600 N Pearl St	0	0	0	0	0	0	0	0	0	0	0	0	0	1	1
W 10th St / N Vernon Ave	1	0	0	0	0	0	0	0	0	0	0	0	0	0	1
W Davis St / N Jester Ave	1	0	0	0	0	0	0	0	0	0	0	0	0	0	1
WELBORN ST / MAPLE AVE	0	0	0	0	0	0	0	0	0	0	0	0	0	1	1
Wellington St / Sidney St	0	0	0	0	0	0	1	0	0	0	0	0	0	0	1
Wood St / S Lamar St	0	1	0	0	0	0	0	0	0	0	0	0	0	0	1
Total	83	207	96	138	62	103	161	96	62	62	77	37	56	152	1392

Memorandum



DATE August 7, 2025

CITY OF DALLAS

TO Members of the Community Police Oversight Board

SUBJECT **Complaints Received from July 1, 2025, to July 31, 2025**

This memorandum provides a summary of complaints received and resolved by OCPO in July 2025. From **July 1 to July 31, 2025**, the **Office of Community Police Oversight (OCPO)** received a total of **96 complaints**. Each complaint undergoes an initial review by OCPO, in collaboration with the **Dallas Police Department's Internal Affairs Division (IAD)**, to determine the appropriate type of investigation:

Investigation Types

- **Control Number (CN):**
For allegations that could result in a written reprimand or higher. Investigated by the Internal Affairs Division.
- **Division Referral (DR):**
For less severe allegations that may result in corrective actions such as Advice and Instruction, Documented Counseling, or a Supervisor's Report of Correction. Investigated by the officer's division.
- **No Investigation (NI):**
For cases that will not be investigated by IAD (e.g., allegations submitted after 60 days or failing to meet legal requirements).
- **Public Integrity (PI):**
For allegations of criminal conduct by police officers. These are investigated by the **Public Integrity Unit**. All complaints that may rise to the level of a criminal offense, including anonymous submissions, are forwarded to this unit.
- **Administrative Inquiry Investigation:**
Investigations into misconduct or improper police handling may be needed even without formal complaints. This includes cases involving unidentified employees, vague allegations, City Manager referrals, third-party claims, anonymous criminal activity reports, directives from leadership, and instances where the complainant may be untruthful.

Reasons for No Investigation (NI)

- **Does Not Meet Criteria:** Complainant refused to provide a written statement (per TX GC 614.022)

- **Duplicate Complaint:** Allegation already under review or previously addressed.
- **Failure to Articulate:** No clear allegation of misconduct provided.
- **Guilt or Innocence:** Complaint challenges legal guilt, not officer conduct
- **Information Only:** Request for or provision of unrelated information
- **More Information Needed:** Insufficient information to proceed.
- **No Violation:** Preliminary review finds no policy violation.
- **No Violation (BWC):** Body Worn Camera review confirms no misconduct.
- **Non-Employee:** Complaint involves a non-DPD individual.
- **Sixty Day:** Complaint received more than 60 days after the incident with no good cause.
- **Third Party:** Complainant was not a victim or witness of the incident.

Complaint Classification Summary

The **96** complaints received were categorized as follows:

- **0** classified as *No Investigation (NI)*
- **0** classified as *Division Referral (DR)*
- **0** classified as *Control Number (CN)*
- **0** classified as *Public Integrity (PI)*
- **96** complaints are *pending determination*

Non-Pending Complaints

The remaining complaints (those already reviewed) were further categorized:

No complaints have been reviewed by IAD for the month of July as of this date.

Completed Cases

During the month of July 2025, there were **23** cases in which an investigation was completed.

Breakdown of Completed Cases:

- **15** cases classified as *Division Referral (DR)*
- **7** cases classified as *Control Number (CN)*
- **1** cases classified as *Outside Investigation (OI)*

Completed Cases Findings

- **4** case was listed as *Exonerated*
- **8** cases were listed as *Unfounded*

- 3 case was listed as *Not Sustained*
- 7 cases were listed as *Sustained*
- 1 case was listed as *Complete*

Most Common Allegations:

- **Unnecessary Use of Force:** 9 occurrences
- **Improper or No Action:** 7 occurrences
- **Discourtesy/Unprofessionalism:** 5 occurrences
- **Improper or No Investigation:** 4 occurrences

This memorandum summarizes complaints received and reviewed in July 2025. For further details or questions, please refer to the following spreadsheet or contact the Office of Community Police Oversight.

IA No	Incident type	Investigative unit	Received date	Completed date	Classification	Sub-Classification
EC2025-0692	External Complaint	Police Oversight	7/2/2025	7/7/2025		
EC2025-0693	External Complaint	Police Oversight	7/2/2025	7/8/2025		
EC2025-0699	External Complaint	Police Oversight	7/2/2025	7/10/2025		
EC2025-0703	External Complaint	Police Oversight	7/1/2025	7/10/2025		Guilt or Innocence
EC2025-0704	External Complaint	Police Oversight	7/1/2025	7/14/2025		
EC2025-0705	External Complaint	Police Oversight	7/7/2025	7/14/2025		
EC2025-0706	External Complaint	Police Oversight	7/11/2025	7/14/2025		
EC2025-0708	External Complaint	Police Oversight	7/8/2025	7/14/2025		
EC2025-0713	External Complaint	Police Oversight	7/1/2025	7/15/2025		
EC2025-0714	External Complaint	Police Oversight	7/3/2025	7/15/2025		
EC2025-0715	External Complaint	Police Oversight	7/1/2025	7/15/2025		
EC2025-0716	External Complaint	Police Oversight	7/15/2025	7/15/2025		
EC2025-0717	External Complaint	Police Oversight	7/15/2025	7/15/2025		
EC2025-0718	External Complaint	Police Oversight	7/15/2025	7/15/2025		
EC2025-0719	External Complaint	Police Oversight	7/3/2025	7/15/2025		
EC2025-0720	External Complaint	Police Oversight	7/10/2025	7/15/2025		
EC2025-0721	External Complaint	Police Oversight	7/7/2025	7/15/2025		
EC2025-0722	External Complaint	Police Oversight	7/10/2025	7/15/2025		
EC2025-0723	External Complaint	Police Oversight	7/11/2025	7/15/2025		
EC2025-0724	External Complaint	Police Oversight	7/10/2025	7/16/2025		
EC2025-0725	External Complaint	Police Oversight	7/14/2025	7/16/2025		
EC2025-0726	External Complaint	Police Oversight	7/14/2025	7/16/2025		

EC2025-0727	External Complaint	Police Oversight	7/11/2025	7/16/2025		
EC2025-0728	External Complaint	Police Oversight	7/3/2025	7/16/2025		
EC2025-0729	External Complaint	Police Oversight	7/14/2025	7/16/2025		
EC2025-0730	External Complaint	Police Oversight	7/7/2025	7/16/2025		
EC2025-0731	External Complaint	Police Oversight	7/15/2025	7/16/2025		
EC2025-0732	External Complaint	Police Oversight	7/8/2025	7/16/2025		
EC2025-0733	External Complaint	Police Oversight	7/15/2025	7/16/2025		
EC2025-0734	External Complaint	Police Oversight	7/8/2025	7/16/2025		
EC2025-0735	External Complaint	Police Oversight	7/8/2025	7/16/2025		
EC2025-0736	External Complaint	Police Oversight	7/7/2025	7/16/2025		
EC2025-0737	External Complaint	Police Oversight	7/8/2025	7/17/2025		
EC2025-0738	External Complaint	Police Oversight	7/8/2025	7/17/2025		
EC2025-0740	External Complaint	Police Oversight	7/10/2025	7/17/2025		
EC2025-0741	External Complaint	Police Oversight	7/8/2025	7/17/2025		
EC2025-0742	External Complaint	Police Oversight	7/11/2025	7/17/2025		
EC2025-0743	External Complaint	Police Oversight	7/11/2025	7/17/2025		
EC2025-0744	External Complaint	Police Oversight	7/14/2025	7/17/2025		
EC2025-0745	External Complaint	Police Oversight	7/8/2025	7/17/2025		
EC2025-0746	External Complaint	Police Oversight	7/9/2025	7/18/2025		
EC2025-0747	External Complaint	Police Oversight	7/14/2025	7/18/2025		
EC2025-0748	External Complaint	Police Oversight	7/14/2025	7/21/2025		
EC2025-0749	External Complaint	Police Oversight	7/14/2025	7/21/2025		

EC2025-0750	External Complaint	Police Oversight	7/16/2025	7/21/2025		
EC2025-0751	External Complaint	Police Oversight	7/14/2025			
EC2025-0752	External Complaint	Police Oversight	7/15/2025	7/21/2025		
EC2025-0753	External Complaint	Police Oversight	7/16/2025	7/21/2025		
EC2025-0754	External Complaint	Police Oversight	7/17/2025	7/21/2025		
EC2025-0755	External Complaint	Police Oversight	7/18/2025			
EC2025-0756	External Complaint	Police Oversight	7/16/2025	7/22/2025		
EC2025-0757	External Complaint	Police Oversight	7/16/2025	7/22/2025		
EC2025-0758	External Complaint	Police Oversight	7/16/2025	7/22/2025		
EC2025-0759	External Complaint	Police Oversight	7/16/2025	7/22/2025		
EC2025-0760	External Complaint	Police Oversight	7/16/2025	7/22/2025		
EC2025-0761	External Complaint	Police Oversight	7/16/2025	7/22/2025		
EC2025-0762	External Complaint	Police Oversight	7/22/2025	7/22/2025		
EC2025-0763	External Complaint	Police Oversight	7/21/2025	7/22/2025		
EC2025-0764	External Complaint	Police Oversight	7/14/2025	7/23/2025		
EC2025-0765	External Complaint	Police Oversight	7/15/2025	7/24/2025		
EC2025-0766	External Complaint	Police Oversight	7/15/2025	7/24/2025		
EC2025-0767	External Complaint	Police Oversight	7/15/2025	7/24/2025		
EC2025-0768	External Complaint	Police Oversight	7/21/2025	7/24/2025		
EC2025-0769	External Complaint	Police Oversight	7/21/2025	7/24/2025		
EC2025-0770	External Complaint	Police Oversight	7/17/2025	7/24/2025		
EC2025-0771	External Complaint	Police Oversight	7/17/2025	7/24/2025		

EC2025-0772	External Complaint	Police Oversight	7/21/2025	7/24/2025		
EC2025-0773	External Complaint	Police Oversight	7/21/2025	7/24/2025		
EC2025-0774	External Complaint	Police Oversight	7/16/2025	7/25/2025		
EC2025-0775	External Complaint	Police Oversight	7/24/2025	7/25/2025		
EC2025-0776	External Complaint	Police Oversight	7/23/2025	7/25/2025		
EC2025-0777	External Complaint	Police Oversight	7/23/2025	7/25/2025		
EC2025-0778	External Complaint	Police Oversight	7/21/2025	7/25/2025		
EC2025-0779	External Complaint	Police Oversight	7/22/2025			
EC2025-0780	External Complaint	Police Oversight	7/25/2025	7/25/2025		
EC2025-0781	External Complaint	Police Oversight	7/24/2025	7/25/2025		
EC2025-0782	External Complaint	Police Oversight	7/22/2025	7/28/2025		
EC2025-0783	External Complaint	Police Oversight	7/18/2025	7/28/2025		
EC2025-0784	External Complaint	Police Oversight	7/25/2025	7/28/2025		
EC2025-0785	External Complaint	Police Oversight	7/25/2025	7/28/2025		
EC2025-0786	External Complaint	Police Oversight	7/23/2025	7/29/2025		
EC2025-0787	External Complaint	Police Oversight	7/22/2025	7/29/2025		
EC2025-0788	External Complaint	Police Oversight	7/29/2025	7/30/2025		
EC2025-0789	External Complaint	Police Oversight	7/25/2025	7/30/2025		
EC2025-0790	External Complaint	Police Oversight	7/14/2025	7/30/2025		
EC2025-0791	External Complaint	Police Oversight	7/28/2025	7/30/2025		
EC2025-0792	External Complaint	Police Oversight	7/19/2025	7/30/2025		
EC2025-0793	External Complaint	Police Oversight	7/28/2025	7/30/2025		

EC2025-0794	External Complaint	Police Oversight	7/28/2025	7/31/2025		
EC2025-0795	External Complaint	Police Oversight	7/29/2025	7/31/2025		
EC2025-0796	External Complaint	Police Oversight	7/29/2025	7/31/2025		
EC2025-0797	External Complaint	Police Oversight	7/31/2025	8/4/2025		
EC2025-0798	External Complaint	Police Oversight	7/28/2025	8/1/2025		
EC2025-0799	External Complaint	Police Oversight	7/30/2025	8/4/2025		
EC2025-0802	External Complaint	Police Oversight	7/25/2025	8/4/2025		
EC2025-0803	External Complaint	Police Oversight	7/31/2025	8/4/2025		

External Administrative Complaints Received as of 08/05/2025 for Fiscal Year 2024-2025

Total External Complaints by Source	Oct		Nov		Dec		Jan		Feb		March		April		May		June		July		Aug		Sept	
	DPD	OCPO	DPD	OCPO	DPD	OCPO	DPD	OCPO	DPD	OCPO	DPD	OCPO	DPD	OCPO	DPD	OCPO	DPD	OCPO	DPD	OCPO	DPD	OCPO	DPD	OCPO
DPD Total	89	89	57	57	71	71	83	83	76	76	71	71	130	130	103	103	82	82	81	81	0	0	0	0
External Email	29	29	20	20	30	30	46	46	42	42	38	38	87	87	66	66	45	45	40	40				
External Fax			1	1																				
External Letter	5	5	6	6	2	2	3	3	3	3			5	5	2	2	6	6	8	8				
External Telephone																								
External Online Form	5	5	2	2	2	2	4	4	2	2	1	1			4	4	3	3						
External Walk-in DPD	50	50	28	28	37	37	30	30	29	29	32	32	38	38	31	31	28	28	33	33				
OCPO Total	29	29	22	22	25	25	39	39	43	43	19	19	23	23	14	14	29	29	15	15	0	0	0	0
External Email OCPO	9	9	11	11	13	13	17	17	14	14	3	3	9	9	8	8	11	11						
External Fax OCPO											1	1												
External Letter OCPO	1	1											1	1					1	1				
External Telephone OCPO									27	27														
External Online Form OCPO	19	19	9	9	12	12	21	21			12	12	10	10	4	4	14	14	12	12				
External Walk-in OCPO			2	2			1	1	2	2	3	3	3	3	2	2	4	4	2	2				
Grand Total	118	118	79	79	96	96	122	122	119	119	90	90	153	153	117	117	111	111	96	96	0	0	0	0

External Complaints Processed by Internal Affairs as of 08/05/2025

Divisional Investigations with Category	9	9	11	11	13	13	10	10	4	4	15	15	20	20	8	8	8	8	0	0	0	0	0	0
Discourtesy or Unprofessionalism			4	4	3	3	2	2	2	2	5	5	5	5			3	3						
Fail to Complete Reports					2	2	1	1																
Improper Action	8	8	4	4	7	7	5	5	2	2	10	10	12	12	6	6	3	3						
Improper Comments			2	2													1	1						
Improper or No Investigation	1	1	1	1	1	1	2	2					3	3	2	2	1	1						

Internal Affairs Investigations and Category	4	4	3	3	5	5	8	8	3	3	8	8	4	4	0	0	7	7	0	0	0	0	0	0
Abuse of Authority																								
Adverse Conduct											2	2	1	1			2	2						
Dispatch/911 Violation																								
Discourtesy to Other Employees																								
Failed to Complete Report on Time																								
Failed to Secure Property																								
Harassment	1	1									1	1					1	1						
Illegal or Improper Search	1	1																						
Improper or False Arrest																								
Improper or No Investigation																								
Improper Release of Information																								
Incomplete or Erroneous Report							1	1											1	1				
Inquiry																								
Lost/Damaged Citizen Property																								
Mistreatment of Citizen							1	1			1	1												
Placed Citizen in Danger																								
Racial Profiling																								
Use of Force	1	1			2	2	2	2	1	1	4	4	3	3			1	1						
Improper Action or Comments	1	1	3	3	3	3	4	4	2	2							3	3						
Complaints Referred to the Public Integrity Unit	2		0		0		1		0		2		1	1										

Preliminary Investigation and Outcome	105	105	65	65	78	78	104	104	112	112	67	67	129	129	109	109	98	98	96	96	0	0	0	0
Did not meet criteria			1	1			4	4	7	7	2	2	5	5	3	3	1	1						
Duplicate Complaint	18	18	15	15	6	6	9	9	12	12	3	3	7	7	7	7	1	1						
Fail to Articulate	13	13	6	6	11	11	7	7	10	10	16	16	15	15	18	18	3	3						
Guilt or Innocence	4	4	3	3	2	2	6	6	3	3	3	3	7	7	11	11	3	3						
Information Only	16	16	10	10	12	12	24	24	19	19	12	12	38	38	22	22	19	19						
More Information	9	9	7	7	3	3	9	9	8	8	8	8	10	10	2	2	6	6						
Need Signature																								
No Violation	15	15	6	6	9	9	12	12	30	30	7	7	7	7	6	6	5	5						
No Violation BWC	18	18	6	6	14	14	14	14	9	9	6	6	16	16	21	21	5	5						
Non Employee	5	5	5	5	11	11	10	10	5	5	5	5	15	15	6	6	4	4						
Other (Outside Agency)	5	5	4	4	2	2	3	3	8	8	3	3	5	5	4	4	7	7						
Training Recommendation																								
Possible																								
Sixty Day					4	4	4	4	1	1	1	1	3	3	4	4	1	1						
Third Party	2	2	2	2	4	4	2	2					1	1	1	1	4	4	2	2				
Unknown Officer																								
OCPO Investigation																								
Recent EC's under review (as of 08/05/2025)															1	1	41	41	96	96				
Grand Totals	118	118	79	79	96	96	122	122	119	119	90	90	153	153	117	117	113	113	96	96	0	0	0	0

The Internal Affairs Division calculates monthly complaints

Inc: IA No	Inc: Incident type	Inc: Linked Case Number	Inc: Source	Inc: Occurred date	Inc: Received date	Inc: Completed date	Off: Badge/ID number	Off: Type	Alg: Allegation	Alg: Finding	Act: Action taken	Inc: Database row #
CN2023-195	Investigation	EC2023-1101	External Email	9/11/2023	9/12/2023	7/14/2025	7964	Sworn	Hostile Work Environment	Unfounded		209151
CN2023-195	Investigation	EC2023-1101	External Email	9/11/2023	9/12/2023	7/14/2025	7217	Non Sworn	Hostile Work Environment	Sustained	Demotion	209151
CN2023-195	Investigation	EC2023-1101	External Email	9/11/2023	9/12/2023	7/14/2025	1177	Non Sworn	Hostile Work Environment	Sustained	Suspended	209151
CN2023-195	Investigation	EC2023-1101	External Email	9/11/2023	9/12/2023	7/14/2025	T0343	Non Sworn	Hostile Work Environment	Sustained	Suspended	209151
CN2024-215	Investigation	EC2024-1273	External	10/20/2024	10/29/2024	7/29/2025	11206	Sworn	Inappropriate or Unnecessary Use of Force	Exonerated		223148
CN2024-215	Investigation	EC2024-1273	External	10/20/2024	10/29/2024	7/29/2025	8453	Sworn	Inappropriate or Unnecessary Use of Force	Exonerated		223148
CN2025-033	External Investigation	EC2025-0020	External	12/31/2024	1/10/2025	7/8/2025	7268	Sworn	Equipment Misuse Or Abuse	Sustained	Suspended	225105
CN2025-055	Investigation	EC2025-0063	External	1/11/2025	1/16/2025	7/11/2025	11897	Sworn	Report, Incomplete / Erroneous	Sustained	Supervisors Report	225836
CN2025-056	Inquiry	EC2025-0082	External	12/14/2024	1/27/2025	7/31/2025	10882	Sworn	Administrative Inquiry	Complete		225837
CN2025-056	Inquiry	EC2025-0082	External	12/14/2024	1/27/2025	7/31/2025	11574	Sworn	Administrative Inquiry	Complete		225837
CN2025-075	External Investigation	EC2025-0229	External	3/1/2025	3/3/2025	7/14/2025	12661	Sworn	Inappropriate or Unnecessary Use of Force	Exonerated		226350
CN2025-075	External Investigation	EC2025-0229	External	3/1/2025	3/3/2025	7/14/2025	12552	Sworn	Inappropriate or Unnecessary Use of Force	Exonerated		226350
CN2025-075	External Investigation	EC2025-0229	External	3/1/2025	3/3/2025	7/14/2025	11777	Sworn	Inappropriate or Unnecessary Use of Force	Exonerated		226350
CN2025-075	External Investigation	EC2025-0229	External	3/1/2025	3/3/2025	7/14/2025	12092	Sworn	Inappropriate or Unnecessary Use of Force	Exonerated		226350
CN2025-075	External Investigation	EC2025-0229	External	3/1/2025	3/3/2025	7/14/2025	12346	Sworn	Inappropriate or Unnecessary Use of Force	Exonerated		226350
CN2025-076	External Investigation	EC2025-0193	External	2/12/2025	2/14/2025	7/18/2025	11666	Sworn	Inappropriate or Unnecessary Use of Force	Exonerated		226351
CN2025-076	External Investigation	EC2025-0193	External	2/12/2025	2/14/2025	7/18/2025	11645	Sworn	Inappropriate or Unnecessary Use of Force	Exonerated		226351
DR2025-029	Division Referral	EC2025-0346	External Email	4/3/2025	4/7/2025	7/9/2025	9595	Sworn	Discourtesy/Unprofessionalism	Sustained	Advice & Counseling	227892
DR2025-040	Division Referral	EC2025-0401	External Walk-in DPD	3/19/2025	4/9/2025	7/8/2025	11412	Sworn	Failed to complete reports(s) on time	Sustained	Advice & Counseling	228496
DR2025-042	Division Referral	EC2025-0370	External Walk-in DPD	2/22/2025	4/2/2025	7/9/2025	12535	Sworn	Body worn camera policy violation	Unfounded		228543
DR2025-042	Division Referral	EC2025-0370	External Walk-in DPD	2/22/2025	4/2/2025	7/9/2025	12389	Sworn	Body worn camera policy violation	Unfounded		228543
DR2025-043	Division Referral	EC2025-0383	External Email	2/24/2025	4/5/2025	7/9/2025	8833	Sworn	Improper Comments	Sustained	Verbal Coaching	228547
DR2025-044	Division Referral	EC2025-0432	External Walk-in DPD	4/18/2025	4/18/2025	7/29/2025				Unfounded		228584
DR2025-047	Division Referral	EC2025-0424	External Email	4/12/2025	4/12/2025	7/14/2025	12658	Sworn	Failure to Protect Crime Scene	Unfounded		228710
DR2025-047	Division Referral	EC2025-0424	External Email	4/12/2025	4/12/2025	7/14/2025	12653	Sworn	Failure to Protect Crime Scene	Unfounded		228710
DR2025-047	Division Referral	EC2025-0424	External Email	4/12/2025	4/12/2025	7/14/2025	11492	Sworn	Failure to Protect Crime Scene	Unfounded		228710
DR2025-049	Division Referral	EC2025-0475	External Walk-in DPD	4/12/2025	5/1/2025	7/8/2025	12578	Sworn	Improper or no investigation	Exonerated		229344
DR2025-050	Division Referral	EC2025-0536	External Online Form OPO	3/30/2025	5/19/2025	7/21/2025	12014	Sworn	Improper or No Action	Unfounded		229353
DR2025-050	Division Referral	EC2025-0536	External Online Form OPO	3/30/2025	5/19/2025	7/21/2025	12005	Sworn	Improper or No Action	Unfounded		229353
DR2025-052	Division Referral	EC2025-0528	External Email	5/4/2025	5/14/2025	7/21/2025	6774	Sworn	Improper or No Action	Not Sustained		229375
DR2025-052	Division Referral	EC2025-0528	External Email	5/4/2025	5/14/2025	7/21/2025	6774	Sworn	Discourtesy/Unprofessionalism	Not Sustained		229375
DR2025-058	Division Referral	EC2025-0604	External Email	6/3/2025	6/4/2025	7/8/2025	0	Non Sworn	Improper or No Action	Not Sustained		229729
DR2025-058	Division Referral	EC2025-0604	External Email	6/3/2025	6/4/2025	7/8/2025	0	Non Sworn	Improper or No Action	Not Sustained		229729
DR2025-059	Division Referral	EC2025-0567	External Walk-in DPD	5/22/2025	5/22/2025	7/21/2025	7159	Sworn	False report or citation	Unfounded		229762
DR2025-060	Division Referral	EC2025-0614	External Email OPO	6/4/2025	6/5/2025	7/25/2025	12745	Sworn	Improper or no investigation	Unfounded		229765
DR2025-060	Division Referral	EC2025-0614	External Email OPO	6/4/2025	6/5/2025	7/25/2025	11045	Sworn	Improper or no investigation	Unfounded		229765
DR2025-060	Division Referral	EC2025-0614	External Email OPO	6/4/2025	6/5/2025	7/25/2025	11045	Sworn	Discourtesy/Unprofessionalism	Unfounded		229765
DR2025-064	Division Referral	EC2025-0617	External Email	6/5/2025	6/6/2025	7/7/2025	12405	Sworn	Improper or no investigation	Sustained	Supervisors Report	229932
DR2025-065	Division Referral	EC2025-0574	External Email OPO	5/17/2025	5/28/2025	7/25/2025	12148	Sworn	Improper or No Action	Unfounded		229935
DR2025-065	Division Referral	EC2025-0574	External Email OPO	5/17/2025	5/28/2025	7/25/2025	12148	Sworn	Discourtesy/Unprofessionalism	Unfounded		229935
DR2025-065	Division Referral	EC2025-0574	External Email OPO	5/17/2025	5/28/2025	7/25/2025	12201	Sworn	Improper or No Action	Unfounded		229935
DR2025-066	Division Referral	EC2025-0622	External Patrol Division	6/10/2025	6/10/2025	7/25/2025	12661	Sworn	Discourtesy/Unprofessionalism	Unfounded		229969
DR2025-066	Division Referral	EC2025-0622	External Patrol Division	6/10/2025	6/10/2025	7/25/2025	12661	Sworn	Racial Profiling	Unfounded		229969
OI2022-004	External Investigation	EC2022-0440	External	5/19/2022	5/23/2022	7/3/2025	6935	Sworn	Report, Incomplete / Erroneous	Not Sustained		195920
OI2022-004	External Investigation	EC2022-0440	External	5/19/2022	5/23/2022	7/3/2025	8638	Sworn	Failed to take proper action as a Supervisor	Not Sustained		195920



State Updates

On Monday, July 21st, 2025, Governor Greg Abbott announced the 1st Special Session of the 89th Texas Legislature. Members of the Legislature will have **30 days** to address the **18 priorities** set by Governor Abbott's agenda.

The special session differs from a regular legislative session in both purpose and pace. In a regular session, lawmakers have the authority to introduce and debate a wide range of legislation. In the special session, Governor Abbott exclusively sets the agenda, which is more narrowly focused and moves quickly. The Office of Community Police Oversight (OCPO) will provide updates on legislation that will impact police oversight in the City of Dallas as those bills progress. The following are a few highlighted bills for your reference:

Officer Personnel File Related Bills

SB14(King): Relating to certain files maintained by a law enforcement agency regarding certain employees of the agency.

HB14(Hefner): Relating to certain files maintained by a law enforcement agency regarding certain employees of the agency

Memorandum



DATE July 30, 2025

CITY OF DALLAS

TO Members of the Community Police Oversight Board

SUBJECT **Briefing of Senate Bill 14**

This memorandum provides an overview of Senate Bill 14 (SB 14), which aims to establish clear guidelines regarding the maintenance, accessibility, and confidentiality of departmental files containing information related to law enforcement license holders.

Definitions:

License Holder: Individuals who hold a law enforcement officer license issued by the Texas Commission on Law Enforcement (TCOLE). These are certified law enforcement officers, including police officers, sheriff's deputies, and other peace officers, who are required to maintain a valid license to serve in their roles.

Provisions

- **Definition of Department File:** SB 14 defines a "department file" as a record maintained by a law enforcement agency for each license holder it employs.
- **File Maintenance:** The head of the law enforcement agency, or a designee, must maintain a department file separate from personnel files maintained under existing policies in Texas Occupations Code Section 1701.4535.
- **Contents of the File:** The department file includes letters, memorandum, or documents relating to the license holder that are not included in a personnel file, such as records of alleged misconduct where insufficient evidence exists to sustain a charge of misconduct.
- **Access to Department Files:**
 - **Hiring Agencies:** May access department files under Section 1701.451 Occupation Code to evaluate candidates.
 - **TCOLE Access:** Permitted during investigations or under agency policy pursuant to Section 1701.4522(b)(1)(D).
 - **Criminal and Legal Exceptions:** Files are subject to disclosure under:
 - **Article 39.14 of the Code of Criminal Procedure** (Discovery in criminal cases)
 - **Section 511.021 of the Government Code** (Independent Investigation of Death Occurring in County Jail).
 - **Meet and Confer Agreements:** Disclosure may occur under preexisting agreements executed before September 1, 2025
- **Confidentiality and Restrictions on Disclosure:** Information in a department file is confidential and is **not** subject to public disclosure under the Texas Public Information Act (Chapter 552, Government Code).

Impacts

If enacted, SB 14 would restrict the scope of access to officer-related records by requiring police departments with a civil service rule structure similar to the Dallas Police Department to establish a separate, confidential “department file” for each licensed officer. Access to these files will be limited to hiring agencies, TCOLE during investigations, and under certain legal provisions. Specifically, SB 14 would prohibit certain access to records of unsubstantiated misconduct allegations that may hold relevance in identifying patterns of behavior.

This presents a structural barrier to the Community Police Oversight Board's fulfilling its oversight mandate. The Board's ability to review and reassess prior complaints, particularly those previously deemed unsustained, may be prohibited, even in cases where new evidence emerges or a sustained finding is later warranted. This undermines the board's core mission of ensuring fair acceptance and processing of external administrative complaints through independent review.

Service First, Now!

Siara Montoya Obasuyi

Policy Analyst of Office of Community Police Oversight

By: King

S.B. No. 14

A BILL TO BE ENTITLED

AN ACT

relating to certain files maintained by a law enforcement agency
regarding certain employees of the agency.

BE IT ENACTED BY THE LEGISLATURE OF THE STATE OF TEXAS:

SECTION 1. Subchapter J, Chapter 1701, Occupations Code, is
amended by adding Section 1701.45351 to read as follows:

Sec. 1701.45351. DEPARTMENT FILE. (a) In this section,
"department file" means a file maintained by a law enforcement
agency for each license holder employed by the agency for the
agency 's use.

(b) The head of a law enforcement agency or the head 's
designee shall maintain a department file on each license holder
employed by the agency.

(c) A department file must contain any letter, memorandum,
or document relating to the license holder not included in a
personnel file maintained under a policy adopted under Section
1701.4535, including any letter, memorandum, or document relating
to alleged misconduct by the license holder for which the agency
determines there is insufficient evidence to sustain the charge of
misconduct.

(d) As provided by Section 1701.451, a law enforcement
agency hiring a license holder is entitled to view the contents of
the license holder 's department file.

(e) A law enforcement agency shall provide contents from a

1 license holder 's department file to the commission in accordance
2 with:

3 (1) the law enforcement agency 's policy adopted in
4 compliance with Section 1701.4522 (b) (1) (D); or

5 (2) a request by the commission as part of an ongoing
6 investigation relating to the license holder.

7 (f) A department file maintained under this section is
8 subject to disclosure under Article 39.14 , Code of Criminal
9 Procedure, or Section 511.021 , Government Code. A law enforcement
10 agency may disclose information contained in a license holder 's
11 department file if the disclosure is permitted under a meet and
12 confer agreement entered into before September 1, 2025.

13 (g) Except as provided by Subsections (d), (e), and (f), a
14 law enforcement agency may not release any information contained in
15 a license holder 's department file to any other agency or person
16 requesting information relating to the license holder. The agency
17 shall refer the person or agency requesting the information to the
18 agency head or the head 's designee. A department file maintained
19 under this section is confidential and not subject to disclosure
20 under Chapter 552 , Government Code.

21 SECTION 2. This Act takes effect on the 91st day after the
22 last day of the legislative session.

Community Engagement Events - June and July 2025

Date	Time	Event	Address	District	# of attendees
6/6/2025 FRI	10 AM-1 PM	DPD National Gun Violence Awareness Month Kick-Off	Jack Evans Police HQ, 1400 Botham Jean Blvd., Dallas, TX 75215	D2	200
6/7/2025 SAT	10 AM-1 PM	DPD EmpowerHER Resource & Safety Fair	Harry Stone Recreation Center, 2403 Millmar Dr., Dallas, TX 75228	D2	50
6/14/2025 SAT	10 AM-6 PM	15 th Annual Juneteenth Celebration	KB Polk Recreation Center, 6801 Roper St., Dallas, TX 75209	D2	200
6/21/2025 SAT	10 AM-12 PM	Community Baby Shower & Resource Fair	Concord Church, 6808 Pastor Bailey Dr., Dallas, TX 75237	D3	75
6/21/25 SAT	1 PM-5PM	Juneteenth In Hamilton Park	Hamilton Park, 12225 Willowdell Dr., Dallas, TX 75243	D10	50
6/26/2025 THUR	6 PM – 7 PM	Meet & Greet with Director Andre	Willie B. Johnson Recreation Center, 12225 Willowdell Dr., Dallas, TX 75243	D10	10

Total Events: 6

Date	Time	Event	Address	District	# of attendees
7/5/25 SAT	8AM-10AM	Run for the Blue Dallas 2025	Trinity Groves	D6	500
7/7/25 MON	2PM-4PM	7/7 Remembrance Day	Southwest Patrol Substation, 4230 W Illinois Ave, Dallas, TX 75211	D3	100
7/19/25 SAT	12PM-2PM	Summer Splash Day	Bachman Aquatic Center, 2750 Bachman Dr., Dallas, TX, 75220	D6	75
7/24/25 THR	9:30AM-11:30AM	Memorial for Santos Rodriguez	Pike Park, 2807 Harry Hines Blvd., Dallas, TX 75201	D2	45
7/25/25 FRI	2PM-4PM	Back-to-School Community Fair	St. Pius X, 3030 Gus Thomasson Rd., Dallas, TX, 75228	D2	75
7/26/25 SAT	2PM-4PM	Cultural Connections Community Wellness Fair	WDMC, 2828 Fish Trap Rd., Dallas, TX 75212	D6	50
7/30/25	6PM-8PM	Council District 5 Town Hall <i>Director Andre, Siara Obasuyi</i>	Dallas College Pleasant Grove, 802 S Buckner Blvd., Dallas, TX 75217	D5	50
7/31/25	6PM-8PM	Congressman Marc Veasey Town Hall	WDMC, 2828 Fish Trap Rd., Dallas, TX 75212	D6	50

Total Events: 8



Michele Andre
Director - Police Monitor



Office of Community Police Oversight



JUNE 2025
NEWSLETTER

Director's Message

Dear Dallas Community,

As we mark the halfway point of 2025, I want to thank you for continuing to walk alongside the Office of Community Police Oversight (OCPO) in our shared mission to build a more transparent, accountable, and community-driven public safety system in Dallas.

This quarter, we saw incredible moments of connection—from the successful launch of our inaugural Family Fun Resource Day to heartfelt conversations during our "Brewing Trust" community event. We've also deepened our outreach through participation in the Juneteenth Celebration, the DPD's Gun Violence Awareness Fair, and we look forward to an impactful meet-and-greet in Hamilton Park. Each event underscores the value of showing up, listening, and learning from one another.

We continue to grow our oversight work through independent investigations, critical incident monitoring, and new policy initiatives like our Mediation Program. We've also tracked key legislation and reaffirmed the release of the *Know Your Rights – Immigrant Rights* flyer to ensure Dallas residents remain informed and empowered.

Our community's feedback—through commendations, complaints, questions, and conversation—remains at the heart of everything we do. I encourage you to attend our Community Police Oversight Board meetings, invite us to your local events, and keep engaging with us as we strive for continuous improvement.

Together, we're building the kind of public safety our community deserves—one that is fair, transparent, and rooted in trust.

With gratitude,

Michele Andre

Director & Police Monitor



About the Office of Community Police Oversight

The **Office of Community Police Oversight** (OCPO) was established on April 24, 2019, by the Dallas City Council through Ordinance No. 31192, as part of Article XXII, Chapter 2 of the Dallas City Code. The primary purpose of the OCPO is to provide support and technical assistance to the **Community Police Oversight Board** (CPOB), formerly known as the Civilian Review Board. The OCPO helps the CPOB ensure that complaints against officers of the **Dallas Police Department** (DPD) are investigated thoroughly and transparently. Additionally, the OCPO reviews and independently investigates misconduct allegations to foster trust between the community, the City of Dallas, and the DPD.

Our Mission

The mission of OCPO is to ensure civilian complaints are reviewed impartially to enhance the transparency and trust between the City of Dallas, the Dallas Police Department, and the community.

To achieve its mission, the OCPO undertakes the following key functions:

- Ensuring fair handling of commendations and complaints
- Monitoring the **Internal Affairs Division's** (IAD) investigation into community complaints and critical incidents in an impartial manner
- Enhancing transparency and trust between the City of Dallas, the DPD, and the community through examining policies and procedures

Want to Thank an Officer or File a Complaint?

Complaint Intake Specialist | Yolanda Cole

Your voice matters. The OCPO values your feedback—whether it's to commend a DPD officer or file a complaint.

Commend an Officer

Many positive actions by officers go unseen. If you had a great experience with DPD, we want to hear about it!

File a Complaint

If you've had a negative experience with a DPD officer, you can submit a formal complaint.

How to Submit a Commendation or Complaint

- **Online:** Submit at dal.city/OCPO
- **In Person:** Visit us at Dallas City Hall or any DPD location.
- **Email:** Send to OCPO@dallas.gov

- **Mail:** Dallas City Hall, 1500 Marilla St., 5DN, Dallas, TX 75201

Forms are also available in [Amharic](#), [Arabic](#), [Burmese](#), [Chinese](#), [English](#), [French](#), [Hindi](#), [Korean](#), [Spanish](#), [Swahili](#), and [Vietnamese](#).

Select and click on the button below to submit online in English.

[File a Complaint](#)

[File a Commendation](#)

Upcoming Event!

Willie B. Johnson Recreation Center | June 26, 2025

Meet & Greet with Director Andre

You're invited to a special Meet & Greet with Director Michele Andre of the Office of Community Police Oversight!

Join us on June 26, 2025, at the Willie B. Johnson Recreation Center as Director Andre visits the Hamilton Park community to connect, listen, and share. This is your opportunity to ask questions, hear updates, and be part of an open and honest dialogue about building trust between law enforcement and the community.

Let's keep the conversation going. Thank you to everyone who continues to show up, speak up, and help shape a more transparent, fair, and safer Dallas—one conversation at a time.

Meet & Greet

with **DIRECTOR**
ANDRE



Building Trust: A Conversation with the
Director of Dallas' Police Oversight
& Hamilton Park

Willie B. Johnson Recreation Cntr.
12225 Willowdell Dr. Dallas, TX 75243

Thursday June 26
6 PM - 8 PM



Office of
**Community Police
Oversight**

Contact Us **(214) 671-8283** | **OCPO@Dallas.gov**

Complaints & Commendations Updates

Special Investigator | Greg Huff

At the OCPO, we are committed to transparency, accountability, and continuous improvement in the Dallas Police Department (DPD). Community feedback—whether commendations or complaints—is essential to achieving these goals.

The OCPO and DPD's Internal Affairs Division received **76** new commendations from January through May 2025. These commendations praised DPD officers for:

- Outstanding job performance
- Professionalism and dedication
- Quick response times
- Acts of kindness

We thank the community for highlighting these moments of excellence.

Complaint Results / Dispositions

When an external complaint is received, the staff at the IAD documents the complaint and assigns it an External Complaint (EC) number. The OCPO and DPD's Internal Affairs Division received **588** new external complaints from January through May 2025. The IAD staff also assists in gathering research-related documentation, such as 911 call records and video footage, and distributes the complaints to lieutenants for a preliminary review. All complaints are reviewed jointly by the OCPO and DPD's Internal Affairs Division (IAD), and categorized as:

- **Control Number (CN):** Investigated by IAD – for serious allegations
- **Division Referral (DR):** Handled within the officer's division – for minor infractions
- **No Investigation (NI):** Not pursued (e.g., reported after 60 days)
- **Public Integrity (PI):** Investigated by Public Integrity Unit – for possible criminal conduct

After reviewing the feedback, the IAD Commander makes the final decision regarding the course of action for the complaint. Of the **881** new external complaints, there were **35** Control Numbers, **82** Division Referrals, and **764** No Investigations. During this period, there were **84** cases in which an investigation was completed. Of **881** new external complaints, **6** were referred to the Public Integrity Unit for investigation. Among the 84 completed investigations, **60** cases were classified as Division Referrals, **2** cases were classified as Administrative Inquiry, and **22** cases were classified as Control Number investigations

Based on a preponderance of evidence, the following are the possible results of an investigation / division referral:

- **Unfounded:** Alleged acts did not occur
- **Exonerated:** Acts occurred but were lawful and proper.
- **Not Sustained:** Insufficient evidence
- **Sustained:** Allegation supported by evidence
- **Complete:** No violation occurred (used for specific inquiries, such as firearm discharges)

Among the **84** completed investigations and division referrals, **9** cases were listed as "complete," **26** cases were listed as "exonerated," **30** cases were listed as "unfounded," **8** cases were listed as "not sustained," and **27** cases were listed as "sustained." The action taken against the Dallas police officers on **27** sustained cases resulted in the following corrective action: **2** suspensions, **5** Advice & Counseling, **7** verbal coaching, **12** documented counseling **1** allegation rescinded.

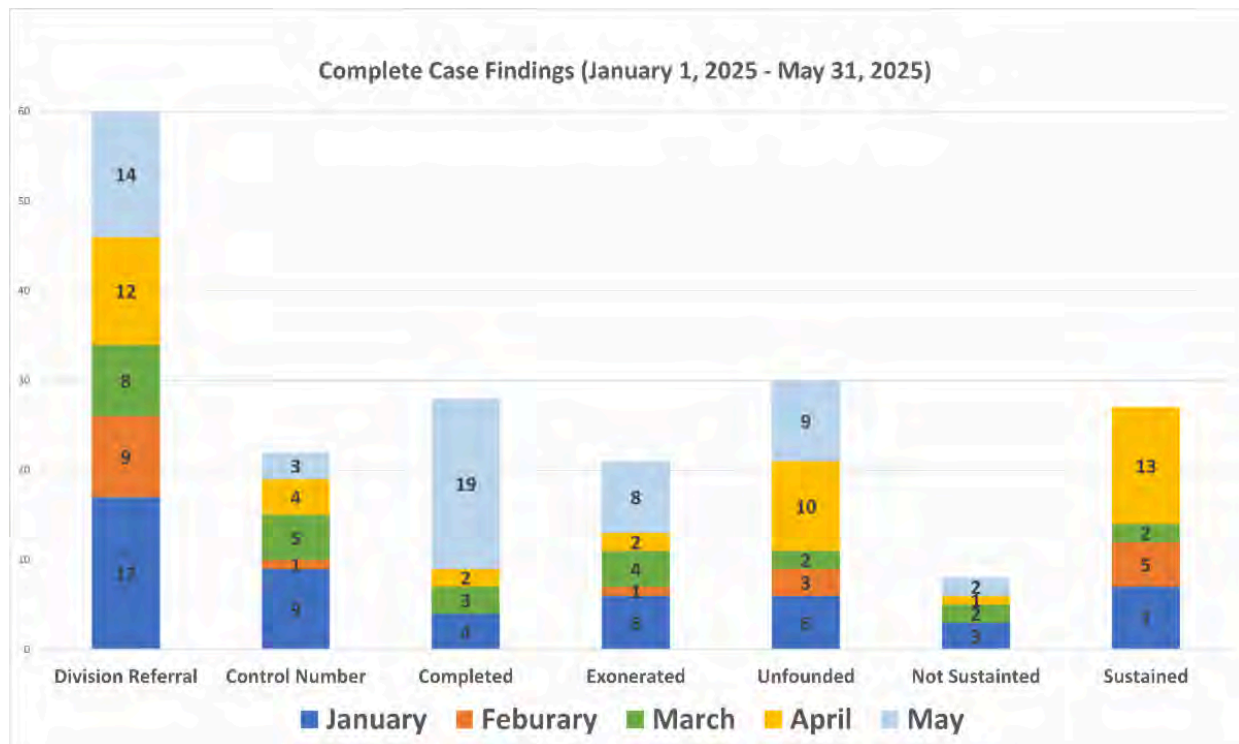


Figure 1. Each complaint undergoes an initial review by the OCPO, in collaboration with the Dallas Police Department's Internal Affairs Division (IAD), to determine the appropriate investigation type and the related allegations or policies that were violated in connection with the complaint.

Independent Investigations

From January to May 2025, the board received and evaluated **thirteen** independent review requests, prompted by community complaints or initiated by the Director of OCPO. The board decisively approved **four** of these requests, leading to the successful completion of **four** independent investigations by OCPO.

Monitoring Critical Incidents

Director & Police Monitor | Michele Andre

OCPO is notified of all **critical incidents**, such as officer-involved shootings or serious use-of-force events. These cases are closely monitored to ensure investigations are comprehensive, objective, impartial, and consistent with appropriate investigative protocols. Since January 2025, OCPO has monitored:

- **Jan 7: Officer-Involved Shooting – 11000 Block of Joaquin Drive**
- **Jan 16: Officer-Involved Shooting – I-35E Southbound at Red Oak Rd**
- **April 29: Death in Custody – 725 N. Jim Miller Rd**

Due to confidentiality, updates on ongoing investigations are not provided to the Board or the public.



Policy Recommendations

Policy Analyst | Siara Montoya Obasuyi

As part of our ongoing commitment to accountability and transparency, the OCPO remains focused on advancing meaningful reforms within the DPD. Recent policy initiatives include:

- Launch of the inaugural Mediation Program to enhance non-adversarial complaint resolution
- Engagement in Legislative Initiatives during the 89th Texas Legislative Session
- Reiterated the release of the Know Your Rights: Immigrant Rights informational flyer

These efforts reflect OCPO's dedication to strengthening community trust and improving departmental practices.

Inaugural Mediation Program

The OCPO, in collaboration with the IAD, is introducing the City of Dallas's inaugural Mediation Program, a voluntary, non-adversarial alternative to traditional complaint investigations. Authorized under Dallas City Code Article III, Chapter 37 § 37-32.2 ("[Ord. 31192](#)"), the program offers a confidential and respectful forum where community members and police officers can directly address concerns through constructive dialogue and mutual understanding.

Mediation Program

Overview

The City of Dallas is committed to enhancing public trust and transparency between the community and the Dallas Police Department (DPD). In collaboration with the Internal Affairs Division (IAD), the Office of Community Police Oversight (OCPO) offers a Mediation Program as an alternative to traditional investigative procedures for resolving minor misconduct complaints. Authorized under Dallas City Code Article III, Chapter 37 § 37-32.2 ([OCPO 11152](#)), this program provides a collaborative, respectful setting for community members and police officers to address concerns directly.

What is Mediation?

Mediation is a voluntary, confidential process in which the complainant and the involved DPD officer engage in a structured conversation, facilitated by a trained neutral third-party mediator. The mediator ensures both individuals are heard, respected, and guided through a productive dialogue that seeks common understanding rather than assigning blame.

Mediation is Confidential

Confidentiality is a cornerstone of the program. Conversations held during mediation cannot be used in court, and neither mediators nor staff can be subpoenaed or called as witnesses. This protection creates a space where both parties can speak freely, knowing that their privacy is respected under § 37-32.2(j).

Mediation is a Voluntary Process

Participation is entirely voluntary. The officer and the complainant must agree to mediate. Eligibility is limited to cases involving minor misconduct and where there is no active litigation. Once approved, mediators are scheduled promptly—usually within 30 days—to ensure timely resolution.

Mediation Participants

The complainant and the DPD officer must participate in the mediation process in good faith. Neither the complainant nor the DPD officer is required to reach an agreement regarding the incident during mediation. Although the outcome of mediation does not affect any pending complaint investigations or disciplinary actions, successful sessions often help clarify misunderstandings, improve communication, and rebuild trust.

Overview of the Mediation Program: 1

This flyer provides a comprehensive overview of the Mediation Program, highlighting its key elements and outlining the benefits it brings to both the City of Dallas and the DPD officers.

[Click to See Overview](#)



The Conclusion of the 89th Texas Legislative Session

Legislative Spotlight

The 89th Texas Legislature concluded its regular session on June 2, 2025. Lawmakers filed **11,503** bills, with **3,652** ultimately passed into law. The OCPO tracked **13 bills** of potential implications for the City of Dallas and DPD.

Legislative Update 6.10.2025

This document provides a detailed summary of the **13** bills monitored by OCPO during the 89th Texas Legislative Session. It outlines each bill's implications, legislative outcome (pass or fail), contributing factors, and the specific bills to which OCPO submitted proposed amendments.

[Click Here to View Update](#)

City of Dallas

Community Police Oversight Board

Legislative Update 6.10.2025

State Updates

Bill filing began on November 12, at the conclusion of the legislative session, lawmakers filed 11,503 bills and passed more than 3,652 bills. The 89th Texas Legislature concluded on June 2, 2025.

The 13 bills we are currently tracking can be found here. Thousands of bills are filed each session, including many affecting local government. A significant number of these bills will not move forward to committee. The Office of Community Police Oversight (OCPO) will provide updates on legislation that will impact police oversight in the City of Dallas as those bills progress. The following are a few highlighted bills for your reference:

Local Government Review Through Bills

SB120(Making) Relating to municipal civilian complaint review boards for police officer misconduct in certain municipalities.

SB1307(Hagenbuch) Relating to the eligibility of a person to serve on a civilian oversight board.

SB1308(Miles) Relating to the retention and required disclosure under the public information law of certain complaints alleging official oppression.

HB1808(Thompson) Relating to law enforcement misconduct and law enforcement interactions with certain detained or arrested individuals and other members of the public, to public entity liability for those interactions, and to the confinement, conviction, or release of detained or arrested individuals.

Police Discipline Must Defend Bill

HB1808(Thompson) Relating to a progressive disciplinary matrix for police officer misconduct in certain municipalities.

Police Use of Force Oversight Bill

SB1472(West) Relating to less-lethal force weapons, including a defense to prosecution for certain offenses involving the use of a less-lethal force weapon by a peace officer, and policies for law enforcement agencies concerning use of less-lethal force weapons.

SB2570(Flores) Relating to a legal justification for the use of force with a less-lethal force weapon by a correctional facility guard or a peace officer.

HB2082(Zweicer) Relating to law enforcement policies, prohibiting a peace officer from using less-lethal projectiles for the purpose of controlling the

activity or movement of a gathering of people.

Safe 15-16-17 (Flores)

HB2025(DelValle) Relating to training for peace officers on interacting with persons with autism spectrum disorder.

Police Oversight for the Armed Bill

SB1161(King) Relating to certain files maintained by a law enforcement agency regarding certain employees of the agency.

Proposed Bill to Police Officers' Political Bill

SB1307(King) Relating to the prosecution of the offense of alibi conduct.

HB1364(Lowe) Relating to the prosecution of an offense committed by a peace officer acting in the course and scope of the officer's official duties.

Proposed Constitutional Amendment

HB1102(Lowe) Proposing a constitutional amendment authorizing the attorney general to prosecute a criminal offense committed by a peace officer acting in the course and scope of the officer's official duties.

Police Oversight System Bill

SB1308(Miles) Relating to the retention and required disclosure under the public information law of certain complaints alleging official oppression.

HB1808(Thompson) Relating to law enforcement misconduct and law enforcement interactions with certain detained or arrested individuals and other members of the public, to public entity liability for those interactions, and to the confinement, conviction, or release of detained or arrested individuals.

Police Discipline Must Defend Bill

HB1808(Thompson) Relating to a progressive disciplinary matrix for police officer misconduct in certain municipalities.

Police Use of Force Oversight Bill

SB1472(West) Relating to less-lethal force weapons, including a defense to prosecution for certain offenses involving the use of a less-lethal force weapon by a peace officer, and policies for law enforcement agencies concerning use of less-lethal force weapons.

SB2570(Flores) Relating to a legal justification for the use of force with a less-lethal force weapon by a correctional facility guard or a peace officer.

HB2082(Zweicer) Relating to law enforcement policies, prohibiting a peace officer from using less-lethal projectiles for the purpose of controlling the



[Download Here](#)

Know Your Rights: Immigration Rights in Dallas

To help keep the community informed following the recent passage of Senate Bill 8, we are reiterating the release of an important resource introduced at the April 8, 2025, CPOB meeting.

The **Know Your Rights – Immigrant Rights in Dallas** flyer provides answers to frequently asked questions and outlines key details about DPD's immigration-related policies. It also features links to important resources, including the Enhanced Library Card Application, the ICE Detainee Locator System, the ACLU of Texas, and the ICE "Common Sense Enforcement Actions" Memo.

We encourage you to share this resource with your community to help increase awareness and support across the City of Dallas.

Community Engagement

Senior Outreach Specialist | Alma Perez

The OCPO continued its strong commitment to public outreach by participating in a range of community engagement events this quarter. These initiatives were designed to educate residents about the roles and responsibilities of both the OCPO and the Community Police Oversight Board (CPOB). A major focus was increasing public awareness of how to submit commendations and complaints, while also building trust and strengthening relationships between the community and the Dallas Police Department (DPD).

A standout moment in May was the successful launch of our very first Family Fun Resource Day at the Fireside Recreation Center. This event brought together families, community partners, and city resources in a day of learning, connection, and fun. These outreach activities reflect our continued dedication to keeping Dallas residents informed, engaged, and empowered in the oversight process.

If you would like us to provide a presentation or attend your upcoming event, please contact our office at OCPO@dallas.gov or (214)- 671-8283.



Brewing Trust: A Conversation with Police Monitor Michele Andre

On May 9th at Mokah Coffee & Tea in Deep Ellum, community members, leaders, and advocates gathered for an open dialogue on police oversight, transparency, and building trust.

Special thanks to our guests from TOP (Texas Organization Project) and **CPOB members Chairman John Mark Davidson, Loren Gilbert-Smith (District 4), and Judge Victor Lander (District 8)** for their dedication to fostering positive community change!

Below: Click on the flyer graphic below to see a short video.



Above: Community members arrive for an engaging conversation at Mokah Coffee & Tea with Director Andre.



Family Fun Resource Day

Fireside Recreation Center | May 29, 2025

The City of Dallas Office of Community Police Oversight hosted its first community resource fair at the Fireside Recreation Center. Thank you to everyone who joined us for a day full of laughter, learning, and connection!

Our partners provided essential support and resources, enabling families to thrive. We're thankful for the strong attendance and the opportunity to celebrate community strength together.



OCPO at the 15th Annual Juneteenth Celebration!

Elm Thicket/Northpark | June 14, 2025

We were proud to join in this vibrant event, celebrating freedom, unity, and heritage through incredible music, delicious food, and meaningful conversations. It was inspiring to connect with local residents and community organizations who are making a difference every day.



A heartfelt thank you to **CPOB member Jonathan Maples** for the kind invitation, everyone who stopped by to connect with us, and the organizers for hosting such a powerful and joyful celebration. We're proud to be part of a community that honors its history while working together toward a brighter, more inclusive future.

Juneteenth at Hamilton Park

Hamilton | June 21, 2025

Thank you to **The Salome Foundation** for welcoming the **City of Dallas Office of Community Police Oversight** (OCPO) to the Juneteenth in the Park celebration in the historic Hamilton Park neighborhood of District 10! It was an absolute joy to honor such a meaningful day alongside our amazing neighbors and community partners.

We're also grateful to **CPOB Member Jenny King** for inviting and joining us. It was a true pleasure connecting with District 10 Council Member Kathy Stewart and NPO Tonche from the Dallas Police Department's Northeast Division.



Events like these remind us why community matters—delicious food, incredible entertainment, and thoughtful conversations that bring us closer together.



June is National Gun Violence Awareness Month

Jack Evans Headquarters | June 6, 2025

We were proud to join in this vibrant event, celebrating freedom, unity, and heritage through incredible music, delicious food, and meaningful conversations. It was inspiring to connect with local residents and community organizations who are making a difference every day.





Community Police Oversight Board

Communication Advisor | Waldir Guerrero

The **Community Police Oversight Board (CPOB)** invites your active participation in its monthly meetings. These meetings serve as a vital forum for community members to:

- Learn about police oversight efforts and priorities
- Observe discussions on complaint reviews and policy concerns
- Voice experiences, ask questions, and share ideas to improve police-community relations

CPOB meetings take place on the second Tuesday of each month (except July), at 5:30 PM, at Dallas City Hall (1500 Marilla St., City Council Chambers, 6EN). If you prefer to participate virtually, a WebEx link is also provided upon request.

During the May 13, 2025 board meeting as part of its ongoing commitment to transparency and community education, the CPOB welcomed Major Jose Garcia from the **Dallas Police Department's Tactical Planning Unit**. Major Garcia provided an in-depth overview of DPD's evolving approach to public order during events and protests,



highlighting key changes made since the George Floyd protests. These include expanded de-escalation training, revised policies on less-lethal tools, the use of Long-Range Acoustic Devices for crowd communication, and joint training with regional partners. He also discussed the Duty to Intervene policy and improvements in arrest procedures and documentation. Major Garcia emphasized DPD's dedication to protecting First Amendment rights while ensuring public safety through proactive planning and continual training. If you'd like to learn more, click [here](#) to see the recorded meeting for more details.

During the meeting on June 10, 2025, Police Chief Comeaux was introduced to the Community Police Oversight Board (CPOB) and welcomed to Dallas. The board looks forward to collaborating with the Chief and maintaining open lines of communication and transparency as we work together to build trust between the community and the Dallas Police Department.



If you haven't attended a meeting yet, we highly encourage you to attend. This is an excellent opportunity to gain insight into the issues affecting your area and to understand how police oversight works. By participating in these meetings, you can discover how your voice and actions can contribute to positive change and improvement in the community.

For information about our next public meeting, visit: dal.city/CPOBMeetings

Click and Subscribe!



[Unsubscribe](#) | [Update Profile](#) | [Constant Contact Data Notice](#)



Try email & social marketing for free!

Dashboard

Marketing channels

All campaigns

Multi-channel

Email

Social posts

SMS

Automations

Surveys

Audience growth

Contacts

Reporting

My brand

Integrations

Office of Comm...
dallascityhall.com

Create

Sent

Office of Community Police Oversight | JUNE Newsletter

Copy

Share on Social

Details

Reporting

Heat Map

Email Performance

See how your emails are doing with your audience.

Sent

360

Open Rate

45.6%

Click Rate

3%

Opens

152

Clicks

10

Sent

360

Did Not Open

181

Bounces

27

Unsubscribed

1

Successful Deliveries

333

Spam Reports

0

Desktop Open Percentage

87.6%

Mobile Open Percentage

12.4%

Recommendations

Here are some things we think would help this campaign even more.

Social Share

Try sharing your email in a social post to get your message out there to a broader audience. It is a free post that says "I'm here!"

Create a Facebook Lead Ad

People want to connect with you! Start gathering their contact information from Facebook and Instagram.

Advertise on Google

Reach customers searching for products or services like yours on Google and only pay for actual clicks.

Channel manager

+ Add more

Drafts

Nothing for this campaign yet!

Add another:

Email

Social

SMS

Scheduled

Nothing for this campaign yet!

Published

Email

Need Help? Let's Chat!

Click-Through Distribution

When a contact clicks a link in your email, we'll show you the stats here.

Link	Unique Clicks	Distribution
https://dallascityhall.com/departments/office-of-community-police-oversight/DCH%20Documents/Complaint/OCPO_ComplaintForm_Amharic.pdf	6	12.2%
https://dallascityhall.com/departments/office-of-community-police-oversight/Pages/default.aspx	5	10.2%
https://dallascityhall.com/departments/office-of-community-police-oversight/DCH%20Documents/Complaint/OCPO_ComplaintForm_French.pdf	4	8.2%
https://dallascityhall.com/departments/office-of-community-police-oversight/DCH%20Documents/Complaint/OCPO_ComplaintForm_Burmese.pdf	4	8.2%
https://dallascityhall.com/departments/office-of-community-police-oversight/DCH%20Documents/Complaint/OCPO_ComplaintForm_Hindi.pdf	3	6.1%
https://files.constantcontact.com/b90ba1ce901/d35817e7-4061-4f9a-a519-7809f458f048.pdf?rdr=true	3	6.1%
https://dallascityhall.com/departments/office-of-community-police-oversight/DCH%20Documents/Complaint/OCPO_ComplaintForm_English.pdf	3	6.1%
https://dallascityhall.com/departments/office-of-community-police-oversight/DCH%20Documents/Complaint/OCPO_ComplaintForm_Arabic.PDF	3	6.1%
https://dallascityhall.com/departments/office-of-community-police-oversight/DCH%20Documents/Complaint/OCPO_ComplaintForm_S_Chinese.pdf	3	6.1%
https://dallascityhall.com/departments/office-of-community-police-oversight/DCH%20Documents/Complaint/OCPO_ComplaintForm_Spanish.pdf	2	4.1%
https://dallascityhall.com/departments/office-of-community-police-oversight/DCH%20Documents/Complaint/OCPO_ComplaintForm_Swahili.pdf	2	4.1%
https://files.constantcontact.com/b90ba1ce901/1ab125cb-3996-4bde-8658-ee17e29399be.pdf?rdr=true	2	4.1%
https://dallascityhall.com/departments/office-of-community-police-oversight/DCH%20Documents/Complaint/OCPO_ComplaintForm_Vietnamese.pdf	2	4.1%
https://app.keysurvey.com/f/41548149/2dfd/	1	2%
https://app.keysurvey.com/f/41562786/47e5/	1	2%

Need Help? Let's Chat!


https://lp.constantcontactpages.com/si/pN9J9hG/OCPONewsletter?source_id=229ac937-8387-4fba-9c9f-fdd84b8503b0&source_type=em	1	2%
https://files.amlegal.com/pdf/files/Dallas/31192.pdf	1	2%
https://dallascityhall.com/departments/office-of-community-police-oversight/DCI%20Documents/Complaint/OCPO_ComplaintForm_Korean.pdf	1	2%
https://youtu.be/ljleEceAEjs	1	2%
https://files.constantcontact.com/b90ba1ce901/9c873a4e-f7f3-41d6-bb46-a10f10c58ac9.pdf?rdr=true	1	2%
Total Click-throughs	49	100%

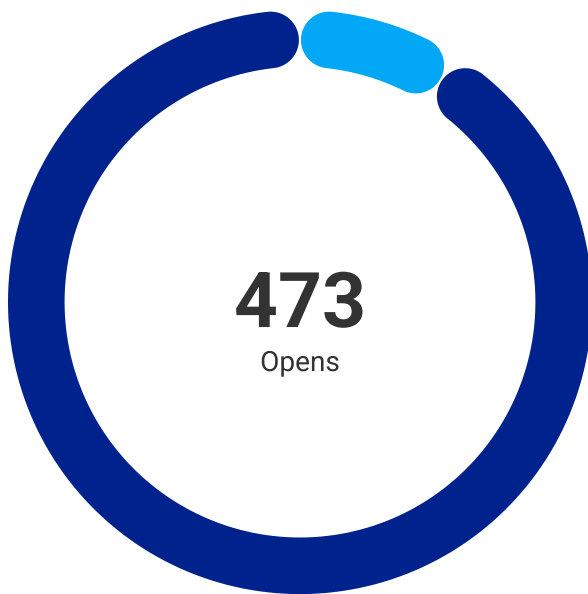
Send History

History of this email being sent including how many people it was sent to.

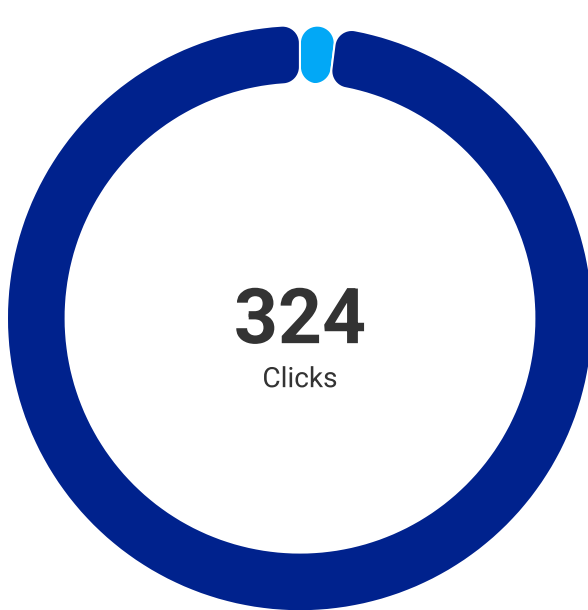
Date	Sent Count	Status
Wed, Jul 23, 2025 11:38 am EDT	1	Your email has been successfully sent.
Wed, Jun 25, 2025 8:30 am EDT	360	Your email has been successfully sent.

Template Name: CPE-PT17831

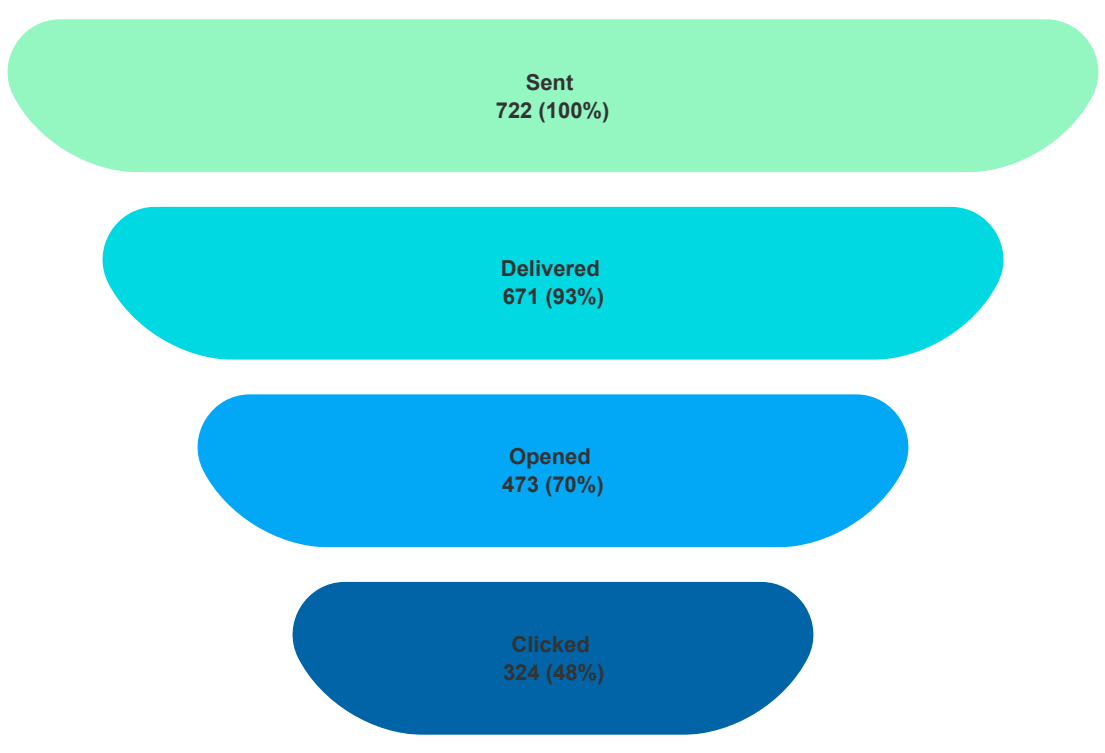
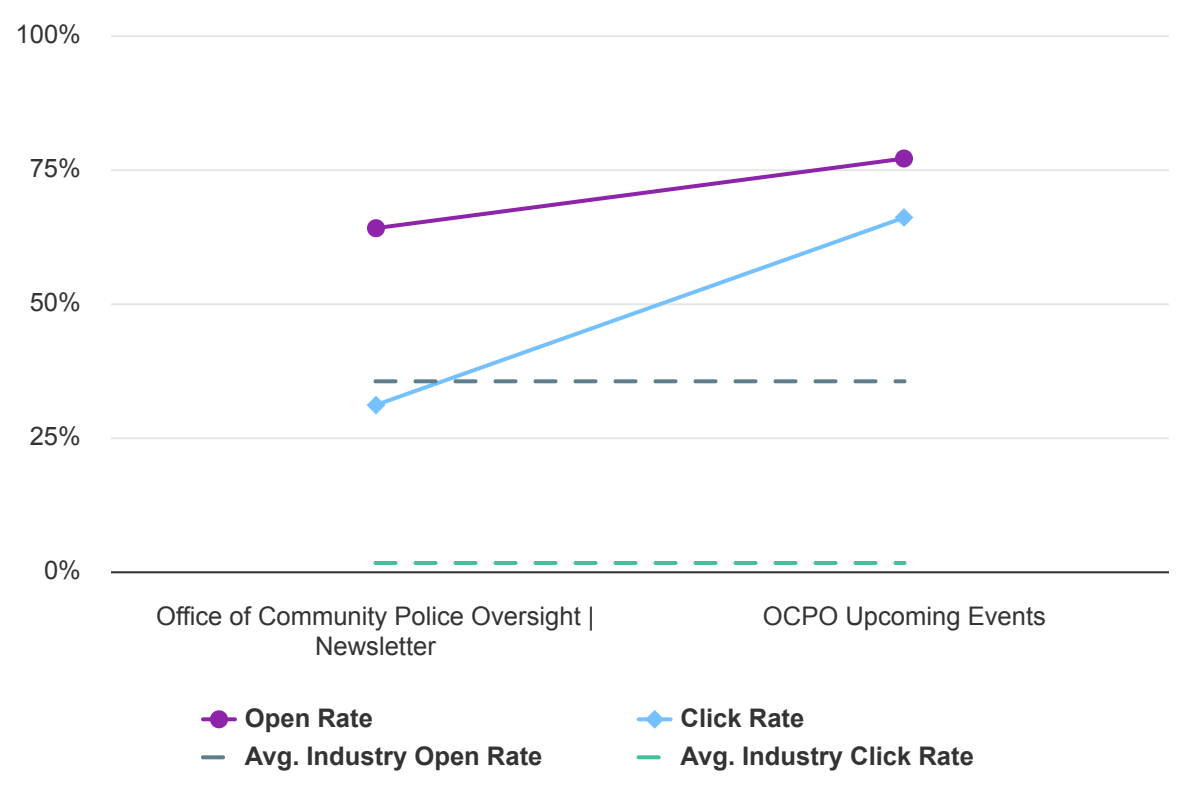
 Need Help? Let's Chat



Mobile 9% Desktop 91%



Mobile 2% Desktop 98%





City of Dallas

June 6, 2025

Chief Daniel Comeaux
Dallas Police Department
1400 Botham Jean Blvd
Dallas, TX 75215

RE: CPOB Request for Clarification on DPD Collaboration with Federal Immigration Authorities

Dear Chief Daniel Comeaux,

Thank you for responding to the Community Police Oversight Board's (CPOB) inquiry regarding the Dallas Police Department's (DPD) current and proposed collaborations with U.S. Immigration and Customs Enforcement and other agencies within the U.S. Department of Homeland Security.

We appreciate your willingness to engage on this vital issue. However, we had hoped for a more comprehensive elaboration that could provide deeper insight into your leadership philosophy and approach to a national immigration enforcement context that has raised significant concerns and fear among many Dallas residents.

As members of the CPOB appointed by the City Council and Mayor to represent and advocate for all Dallas residents, we aim to foster a transparent, respectful, and collaborative relationship with the DPD. This includes a shared understanding of departmental strategies, especially during heightened public concern.

We respectfully request a more detailed explanation of your position on DPD's collaboration with federal immigration authorities. Specifically, we want to understand how your leadership navigates the complex balance between compliance with federal mandates and responsiveness to the local community's well-being. Articulating your overarching vision and approach to leadership in these circumstances would be particularly valuable in helping the Board fulfill its mandate.

Additionally, gaining clarity on how your department ensures alignment with constitutional protections, departmental codes of conduct, and local community values in these cooperative engagements would greatly assist the Board in evaluating the impact of such partnerships on public trust and safety.

While we recognize the Department's obligation to comply with state and federal immigration laws, we urge that Dallas residents' safety, well-being, and peace of mind remain the guiding priorities in all decisions involving cooperation with external agencies. Prioritizing the needs and protections of the residents you serve is foundational to maintaining the legitimacy and integrity of local law enforcement.

With the enactment of Senate Bill 8, which expands local law enforcement's role in immigration-related matters, we understand that DPD may need to revisit and assess its current immigration policy,

especially provisions that limit inquiry into immigration status during routine policing. Should any modifications to these policies be considered, we respectfully request that the Department commit to informing the community in a clear, timely, and transparent manner. Ensuring open communication around such changes is essential to sustaining public confidence and reinforces the Department's continued dedication to equitable and constitutional policing.

We are committed to productive and constructive dialogue that upholds the integrity of law enforcement while addressing the legitimate concerns of the residents we collectively serve. Through this partnership, we hope to identify and support solutions that responsibly balance public safety with the concerns expressed by our diverse community.

Very Respectfully,



John Mark Davidson

Chair – District 15

City of Dallas Community Police Oversight Board

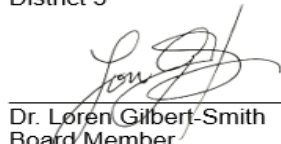
Co-signed by:

Jonathan Maples


Jonathan Maples
Board Member
District 2

Walter Higgins

Walter Higgins
Board Member
District 3




Dr. Loren Gilbert-Smith
Board Member
District 4



Brian Bah
Board Member
District 5

Derric Pegram

Derric Pegram
Board Member
District 6



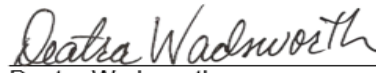
C. Victor Lander
Board Member
District 8




Alison Grinter-Alen
Board Member
District 9

Arlene Steinfeld

Arlene Steinfeld
Board Member
District 11



Deatra Wadsworth
Board Member
District 12



Branden Friedman
Board Member
District 14

CC:

City Manager Kimberly Bizzor Tolbert

Chief Dominique Artis

Honorable Mayor Eric Johnson

Honorable City Council Members

Memorandum




DATE: July 23, 2025

TO: Chair John Mark Davidson
Office of Community Police Oversight

SUBJECT: Office of Community Police Oversight Response

The Dallas Police Department is committed to adhering to all local, state and federal laws pertaining to immigration. Under my leadership the department will continue to assist all law enforcement partners upon request. I will ensure all departmental policies align with the constitutional protections.

I am committed to working with the Office of Community Police Oversight to ensure the safety of the Dallas community.



Daniel C. Comeaux
Chief of Police
Dallas Police Department